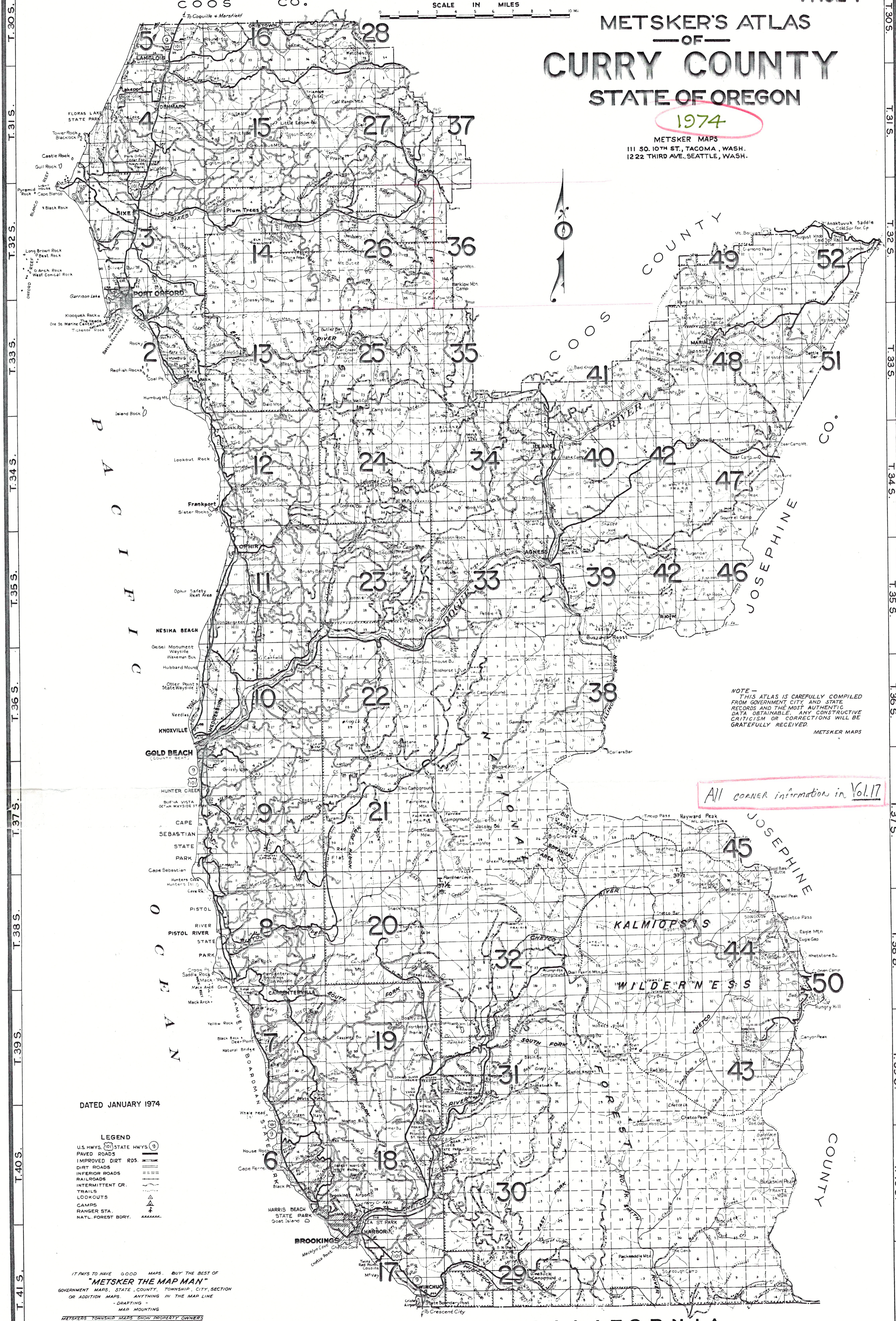
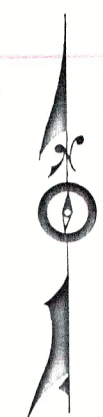


METSKER'S ATLAS — OF — CURRY COUNTY STATE OF OREGON

1974

METSKER MAPS
111 SO. 10TH ST., TACOMA, WASH.
1222 THIRD AVE., SEATTLE, WASH.

SCALE IN MILES
0 1 2 3 4 5 6 7 8 9 10



NOTE - THIS ATLAS IS CAREFULLY COMPILED FROM GOVERNMENT CITY AND STATE RECORDS AND THE MOST AUTHENTIC DATA OBTAINABLE. ANY CONSTRUCTIVE CRITICISM OR CORRECTIONS WILL BE GRATEFULLY RECEIVED. METSKER MAPS

All corner information in Vol. 17

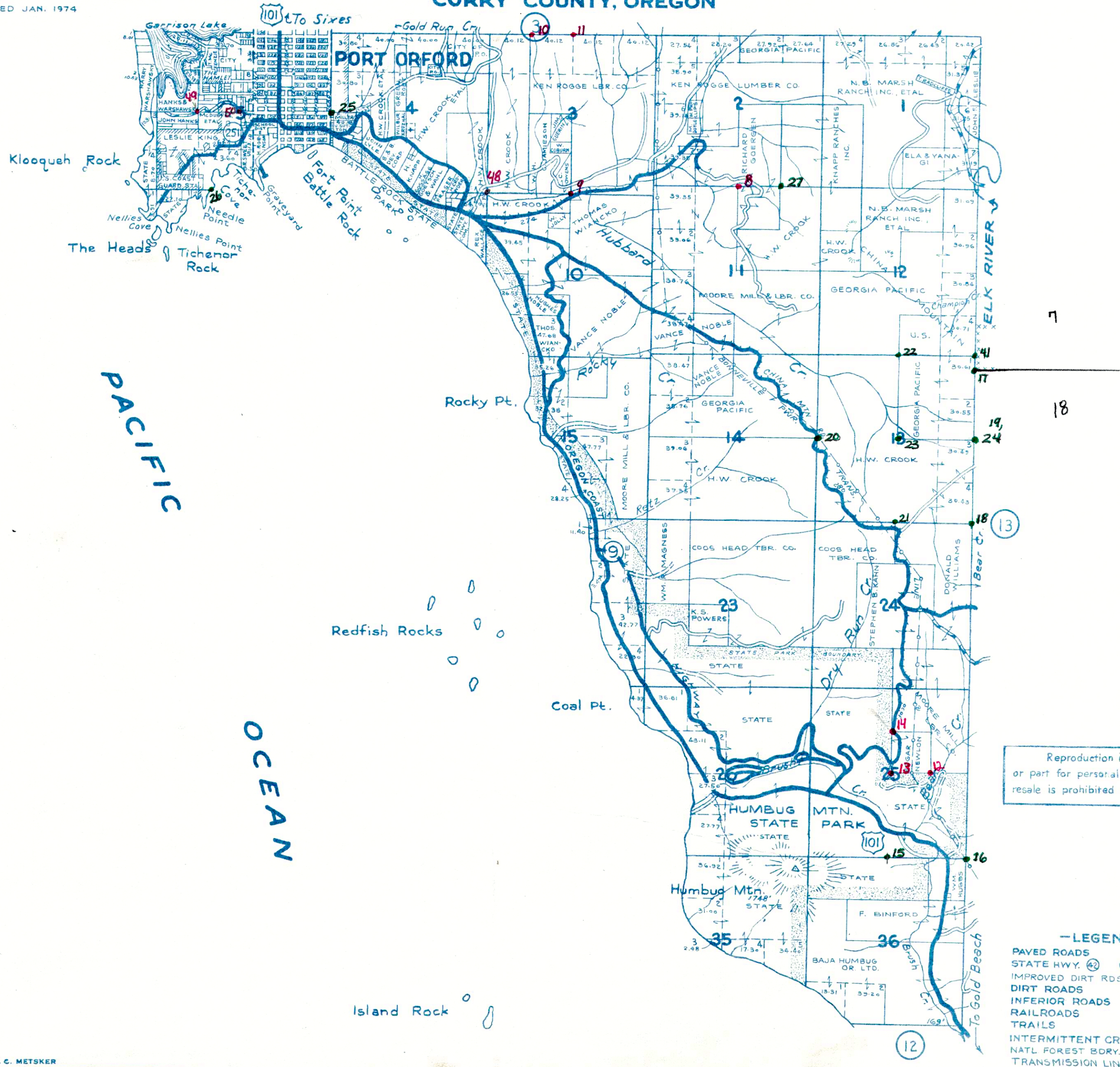
DATED JANUARY 1974

- LEGEND**
- U.S. HWYS. (101) STATE HWYS. (9)
 - PAVED ROADS
 - IMPROVED DIRT RDS.
 - DIRTY ROADS
 - INFERIOR ROADS
 - RAILROADS
 - INTERMITTENT CR.
 - TRAILS
 - LOOKOUTS
 - CAMPS
 - RANGER STA.
 - NATL. FOREST BDRY.

IT PAYS TO HAVE GOOD MAPS. BUY THE BEST OF
"METSKER THE MAP MAN"
GOVERNMENT MAPS, STATE, COUNTY, TOWNSHIP, CITY, SECTION
OR ADDITION MAPS. ANYTHING IN THE MAP LINE
- DRAFTING -
MAP MOUNTING
METSKER'S TOWNSHIP MAPS SHOW PROPERTY OWNERS

TOWNSHIP 33 S., RANGE 15 W.W.M.
CURRY COUNTY, OREGON

SCALE 2 IN. = 1 MILE
 DATED JAN. 1974



Reproduction in whole
 or part for personal use or
 resale is prohibited by law.

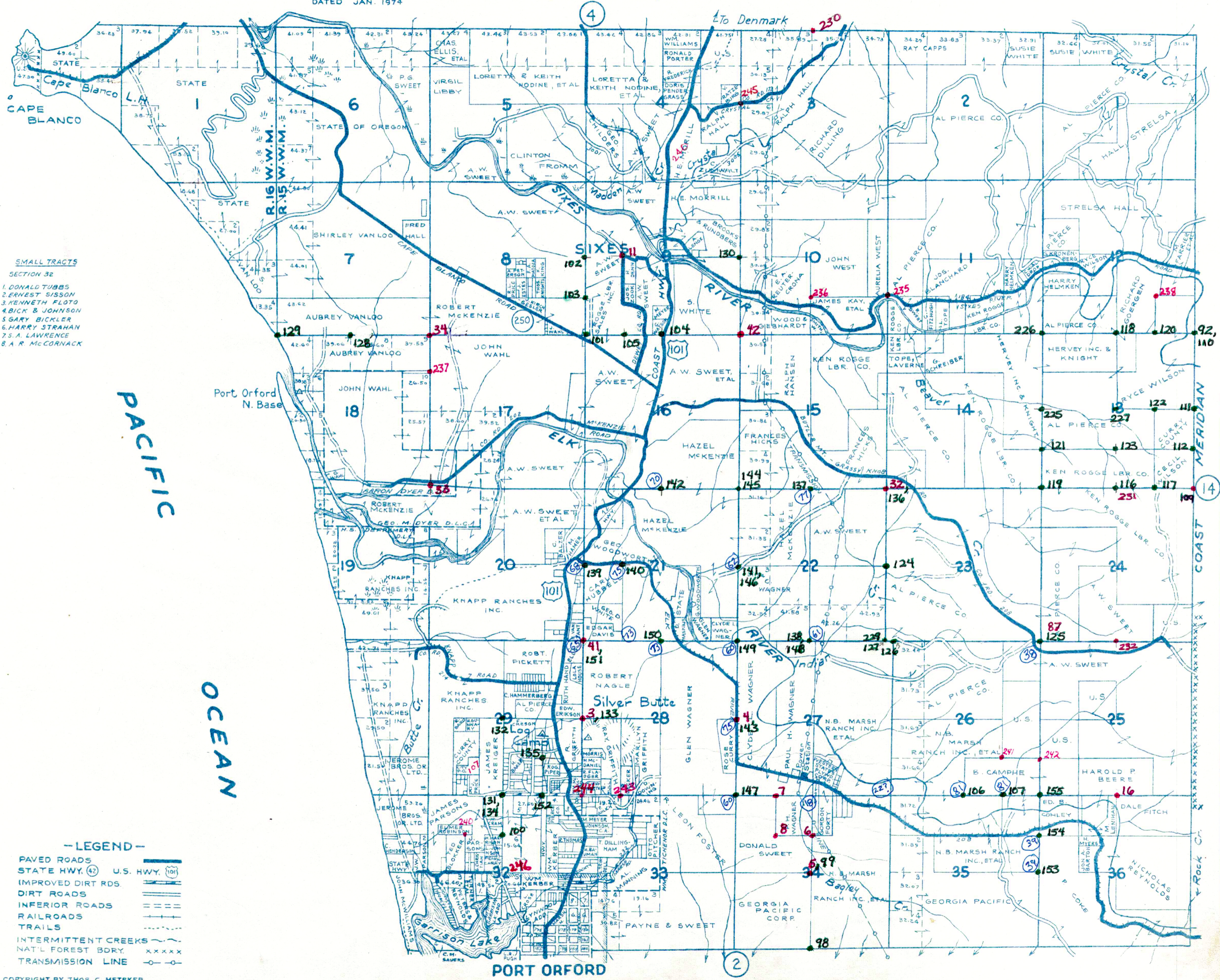
- LEGEND-**
- PAVED ROADS
 - STATE HWY. (42) U.S. HWY. (101)
 - IMPROVED DIRT RDS.
 - DIRT ROADS
 - INFERIOR ROADS
 - RAILROADS
 - TRAILS
 - INTERMITTENT CREEKS
 - NATL. FOREST BDY. x x x x x
 - TRANSMISSION LINE o-o-o

TOWNSHIP 32 S., RANGE 15 W.W.M.

CURRY COUNTY, OREGON

SCALE 2 IN. = 1 MILE

DATED JAN. 1974



SMALL TRACTS
SECTION 32
1. DONALD TUBBS
2. ERNEST SISSON
3. KENNETH FLOTO
4. BICK & JOHNSON
5. GARY BICKLER
6. HARRY STRAHAN
7. S.A. LAWRENCE
8. A.R. MCCORNACK

PACIFIC

OCEAN

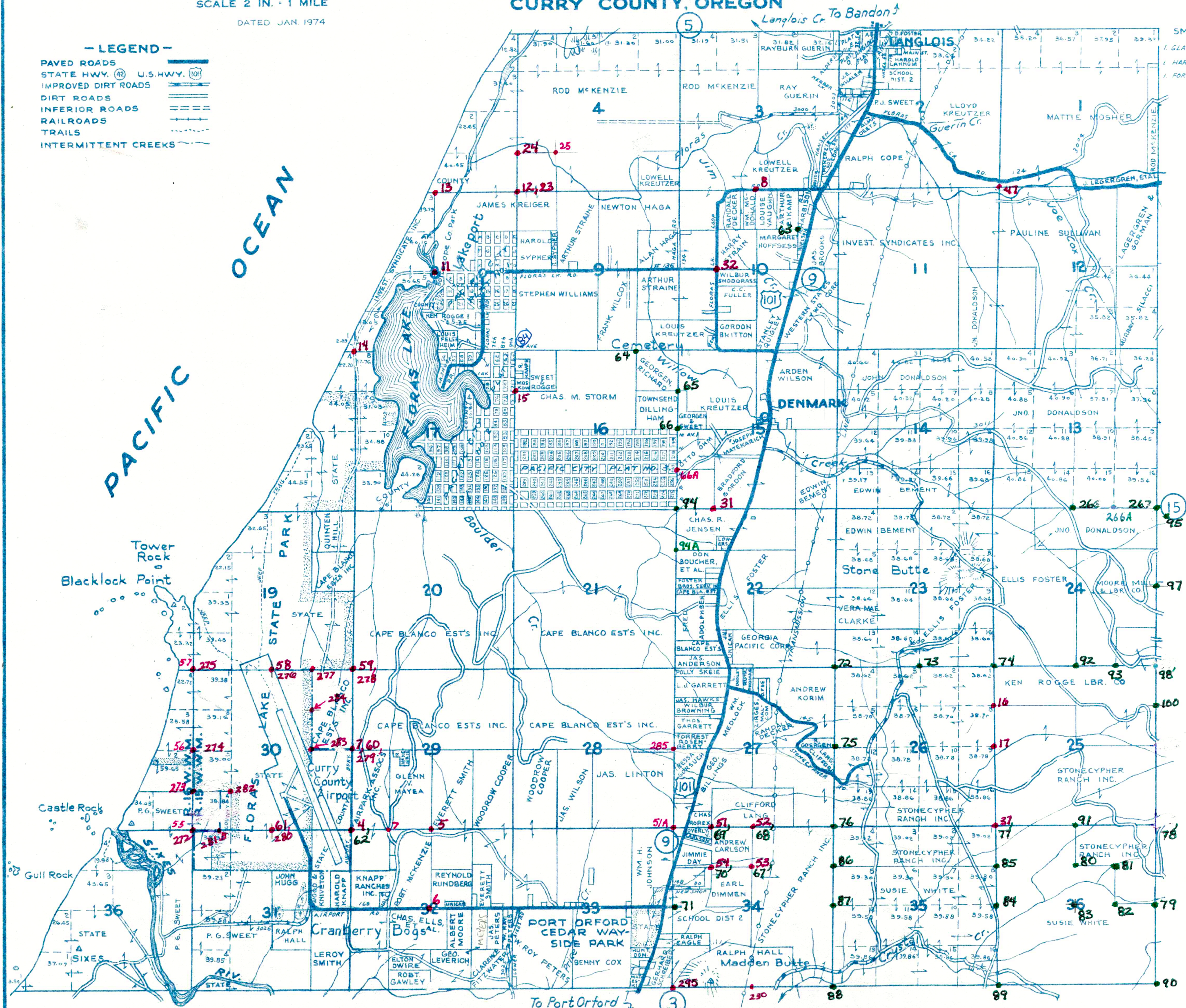
—LEGEND—
PAVED ROADS
STATE HWY. (42) U.S. HWY. (101)
IMPROVED DIRT RDS.
DIRT ROADS
INFERIOR ROADS
RAILROADS
TRAILS
INTERMITTENT CREEKS
NAT'L FOREST BDRY. xxxxx
TRANSMISSION LINE

TOWNSHIP 31 S., RANGE 15 W. W. M.

CURRY COUNTY, OREGON

- LEGEND -**
- PAVED ROADS
 - STATE HWY. 42 U.S. HWY. 101
 - IMPROVED DIRT ROADS
 - DIRT ROADS
 - INFERIOR ROADS
 - RAILROADS
 - TRAILS
 - INTERMITTENT CREEKS

SMALL TRACTS
SEC. 3
1. GLADYS CAUGHELL
SEC. 10
1. HARRY STRAIN
SEC. 28
1. FOREST ROSEBERRY



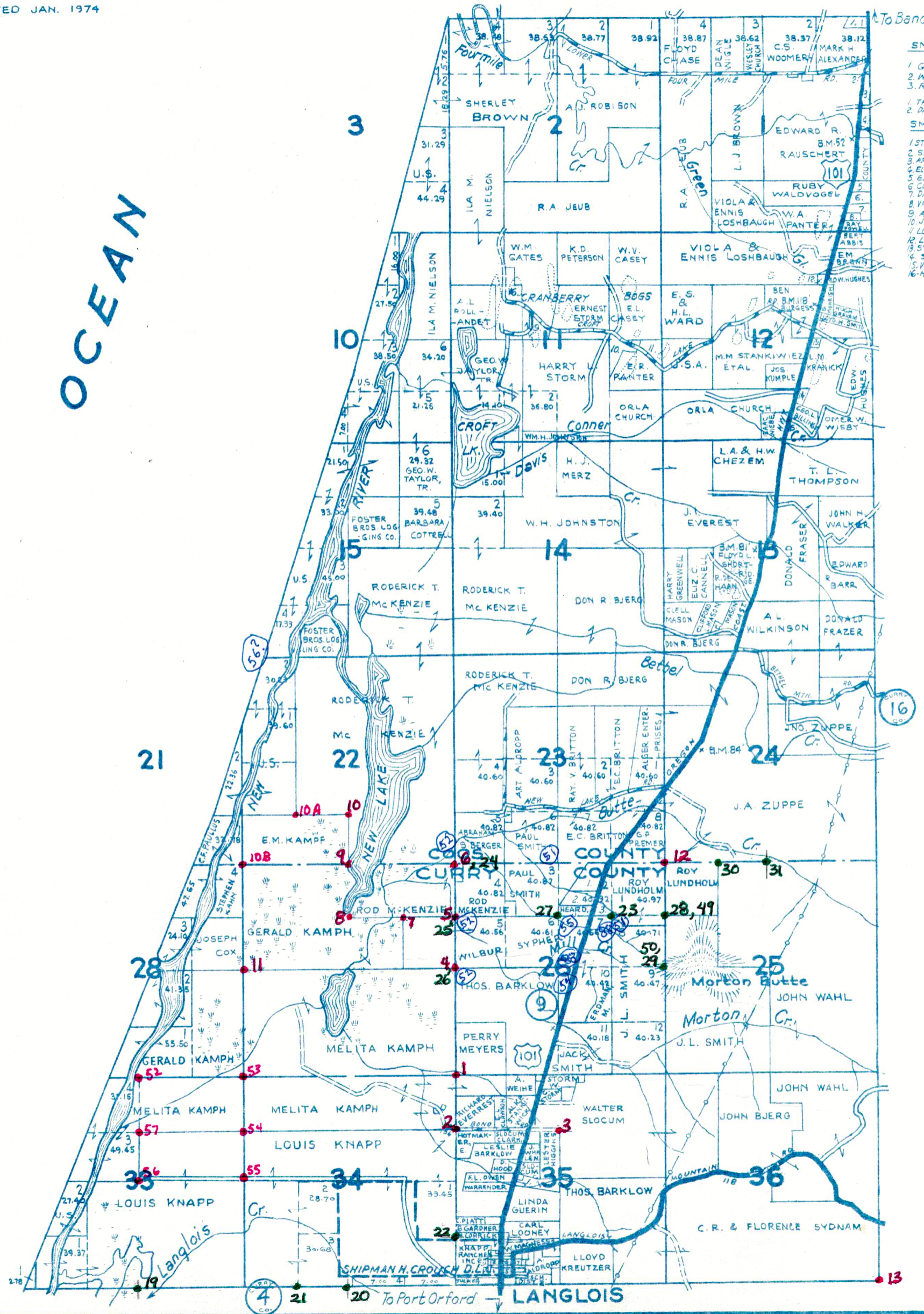
SCALE 2 IN. = 1 MILE
FOR SALE BY
METSKER MAPS
111 SO. TENTH ST., TACOMA, WASH.
1222 THIRD AVE., SEATTLE, WASH.

TOWNSHIP 30 S., RANGE 15 W.W.M.

CURRY COUNTIES OREGON

DATED JAN. 1974

OCEAN
PACIFIC



- SMALL TRACTS (CURRY CO)**
SEC. 26
1. GERALD BRUCHLER
2. WARREN BROWN
3. ROY LUNDHOLM
SEC. 35
1. THOS. SHEPHERD
2. DAIRYVILLE SORENSON ADD.
SMALL TRACTS (COOS CO)
1. STATE
2. STATE HWY.
3. ARTHUR E STEVENS
4. ELMER A. MILLER
5. EDWARD HAYSON
6. CLARENCE LEDBETTER
7. DALLAS HILLIGOS
8. VIKTOR JENNINGS
9. ADOLPH L. MOLTHU
10. J. B. CASEY
11. LLOYD H. SMITH
12. LOWELL STEEDON
13. STATE HWY.
14. STATE
15. VERNON T. BAKER
16. H. SAULSBERRY

Reproduction in whole or part for personal use or resale is prohibited by law.

- LEGEND-**
- STATE HWY. (47) U.S. HWY. (101)
 - PAVED ROADS
 - IMPROVED ROADS
 - DIRT ROADS
 - INFERIOR ROADS
 - RAILROADS
 - POWER LINES
 - TRAILS
 - INTERMITTENT CREEKS

FOR SALE BY
METSKER MAPS
111 SO. TENTH ST., TACOMA, WASHINGTON
1222 THIRD AVE., SEATTLE, WASHINGTON

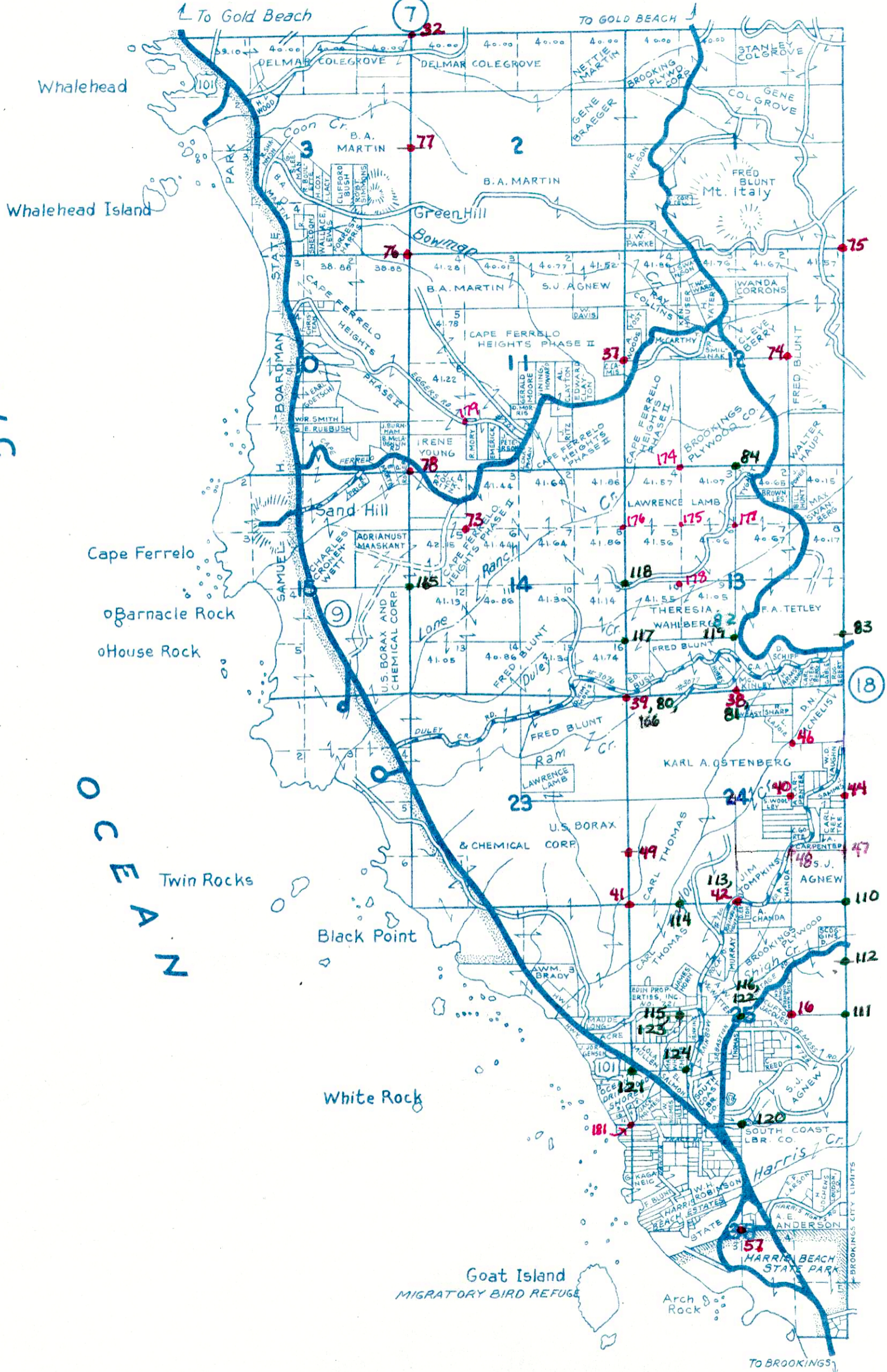
TOWNSHIP 40 S., RANGE 14 W W. M.

CURRY COUNTY, OREGON

DATED JAN. 1974

PACIFIC

OCEAN



Reproduction in whole or part for personal use or resale is prohibited by law.

- LEGEND—**
- PAVED ROADS
 - STATE HWY. (27) U.S. HWY. (101)
 - IMPROVED DIRT ROADS
 - DIRT ROADS
 - INFERIOR ROADS
 - RAILROADS
 - TRAILS
 - INTERMITTENT CREEKS

TOWNSHIP 39 S., RANGE 14 W. W. M.

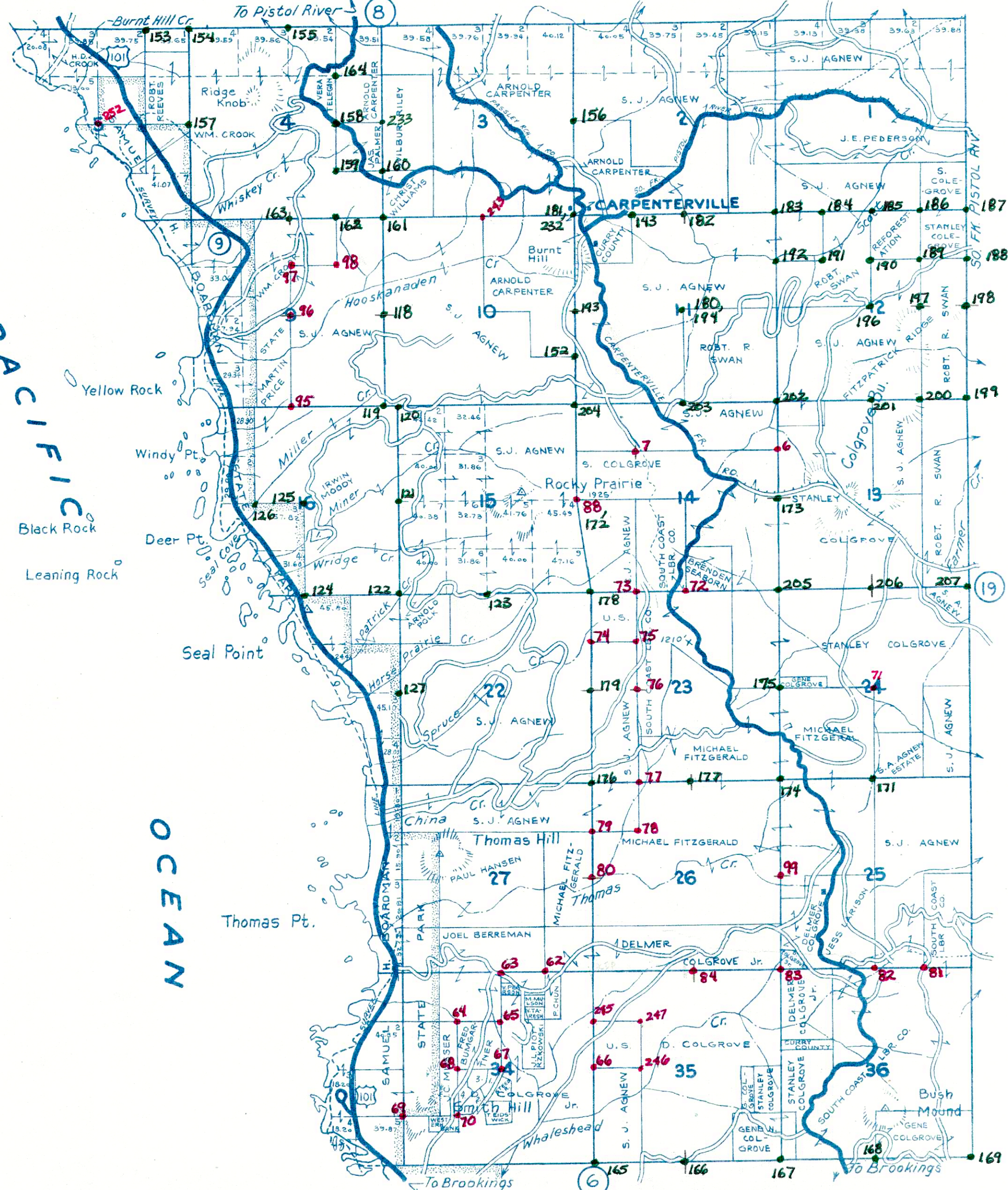
CURRY COUNTY, OREGON

SMALL TRACTS
 SEC. 11
 1. OWEN FACKRELL
 SEC. 16
 1. OSCAR RHODES
 SEC. 34
 1. GEORGE deBLOK
 2. WM. C. HEISS
 3. JAMES BOYKIN
 4. HARVEY JOHNSON

MACK REEF
MACK ARCH.
COVE

Mack Arch.

PACIFIC OCEAN



Reproduction in whole or part for personal use or resale is prohibited by law.

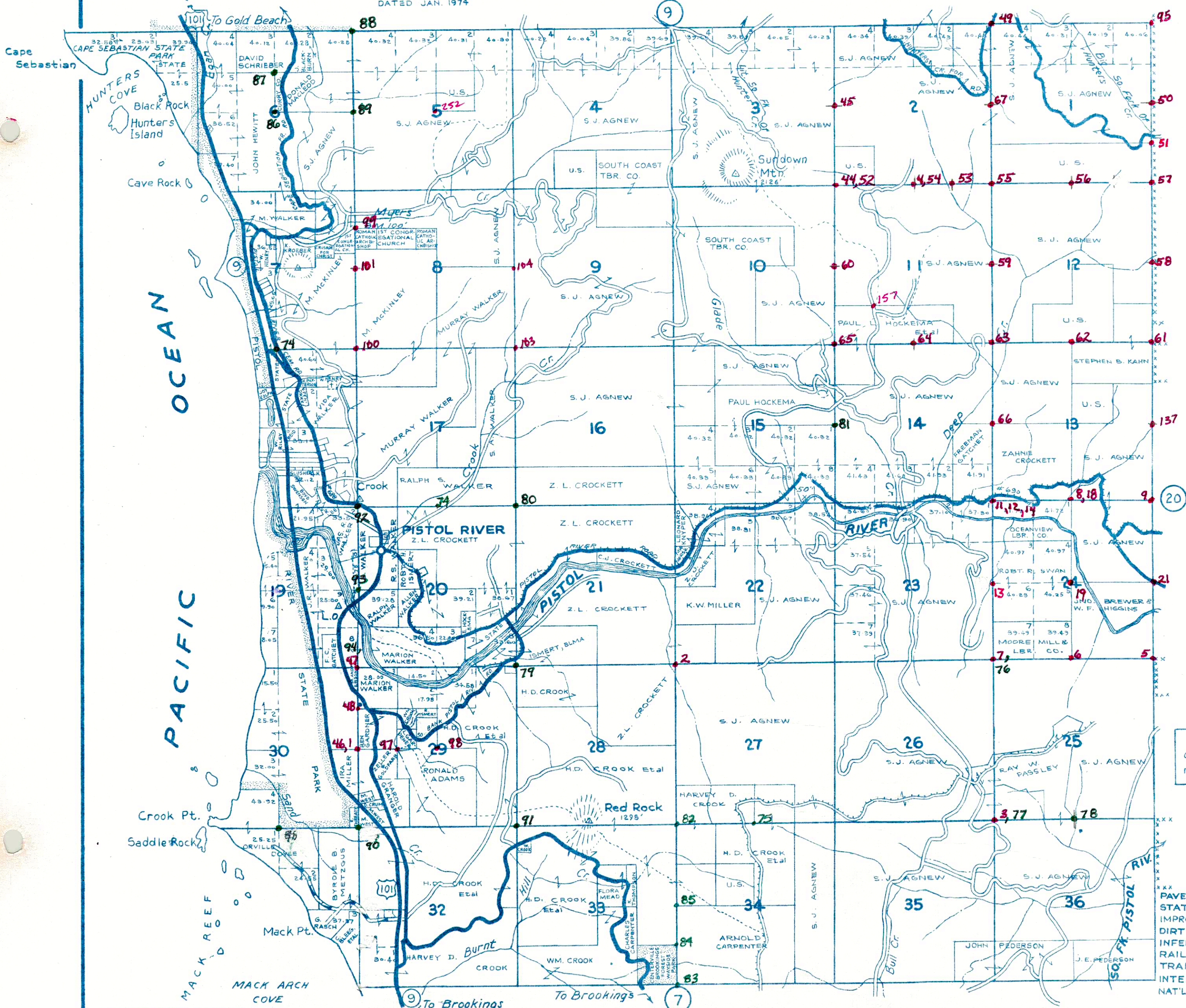
-LEGEND-
 PAVED ROADS
 STATE HWY. (42) U.S. HWY. (101)
 IMPROVED DIRT RDS.
 DIRT ROADS
 INFERIOR ROADS
 RAILROADS
 TRAILS
 INTERMITTENT CREEKS

FOR SALE BY
METSKER MAPS

111 SO. 10TH ST., TACOMA, WASHINGTON
1222 THIRD AVE., SEATTLE, WASHINGTON

DATED JAN. 1974

TOWNSHIP 38 S., RANGE 14 W.W. M. CURRY COUNTY, OREGON



Reproduction in whole
or part for personal use or
resale is prohibited by law.

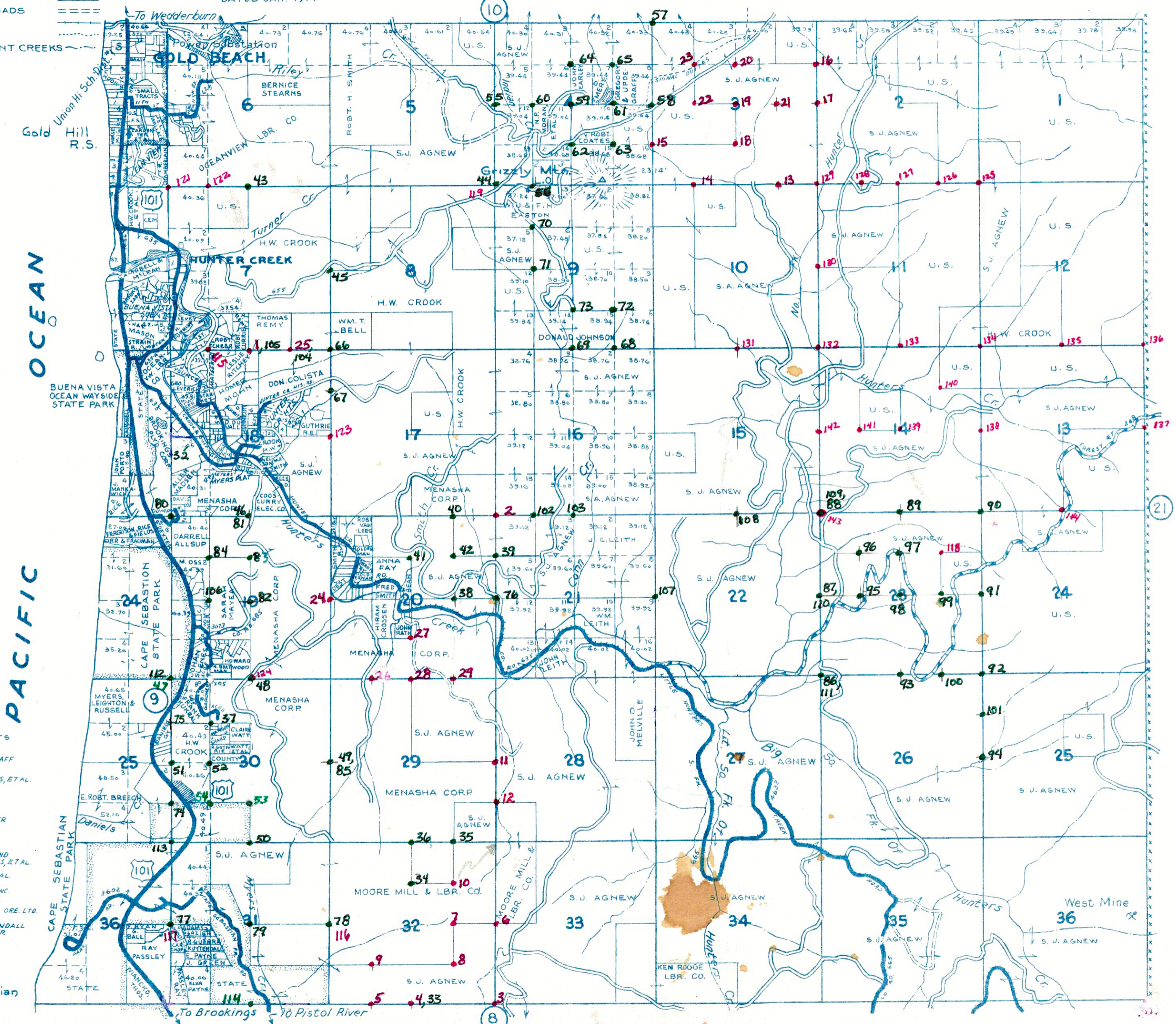
- LEGEND—**
- XXX PAVED ROADS
 - STATE HWY. 101 U.S. HWY. 101
 - IMPROVED DIRT ROADS
 - DIRT ROADS
 - INFERIOR ROADS
 - RAILROADS
 - TRAILS
 - INTERMITTENT CREEKS
 - NAT'L. FOREST BDRY. XXXXX

TOWNSHIP 37 S., RANGE 14 W. W. M.

CURRY COUNTY, OREGON

SCALE 2 IN. = 1 MILE
 DATED JAN. 1974

- LEGEND—**
- PAVED ROADS
 - STATE HWY. 42 U.S. HWY. 101
 - IMPROVED DIRT ROADS
 - DIRT ROADS
 - INFERIOR ROADS
 - RAILROADS
 - TRAILS
 - INTERMITTENT CREEKS



- SMALL TRACTS**
- SEC. 4
 1. ELDRED WINNIE
 2. GREGORY & UPDEGRAFF
 3. MICHAEL ALLSUP
- SEC. 6
 1. ROBERT SCHWEERS, ETAL.
 2. SCHOOL DIST. #3
- SEC. 18
 1. NOEL HENNESSY
 2. SYLVIA NEIMELA
- SEC. 19
 1. LEONARD CHANDLER
 2. LESTER PERKINS
- T. 37 S. R. 15 W.**
- SEC. 1
 1. CORABELLE IRELAND
 2. M. MARION LATTONIUS, ETAL.
 3. GLEN R. DEKTER
 4. DAVID DENTON, ETAL.
- SEC. 12
 1. CAMAC VENER, INC.
 2. ARCHIE THOMAS
 3. HALVIN FURNISH
 4. GOLD BCH. ASSOC'S ORE. LTD.
- SEC. 25
 1. LOUIS KUY KENDALL
 2. ROBERT TURNER

TOWNSHIP 36 S., RANGE 14 W.W.M. CURRY COUNTY, OREGON

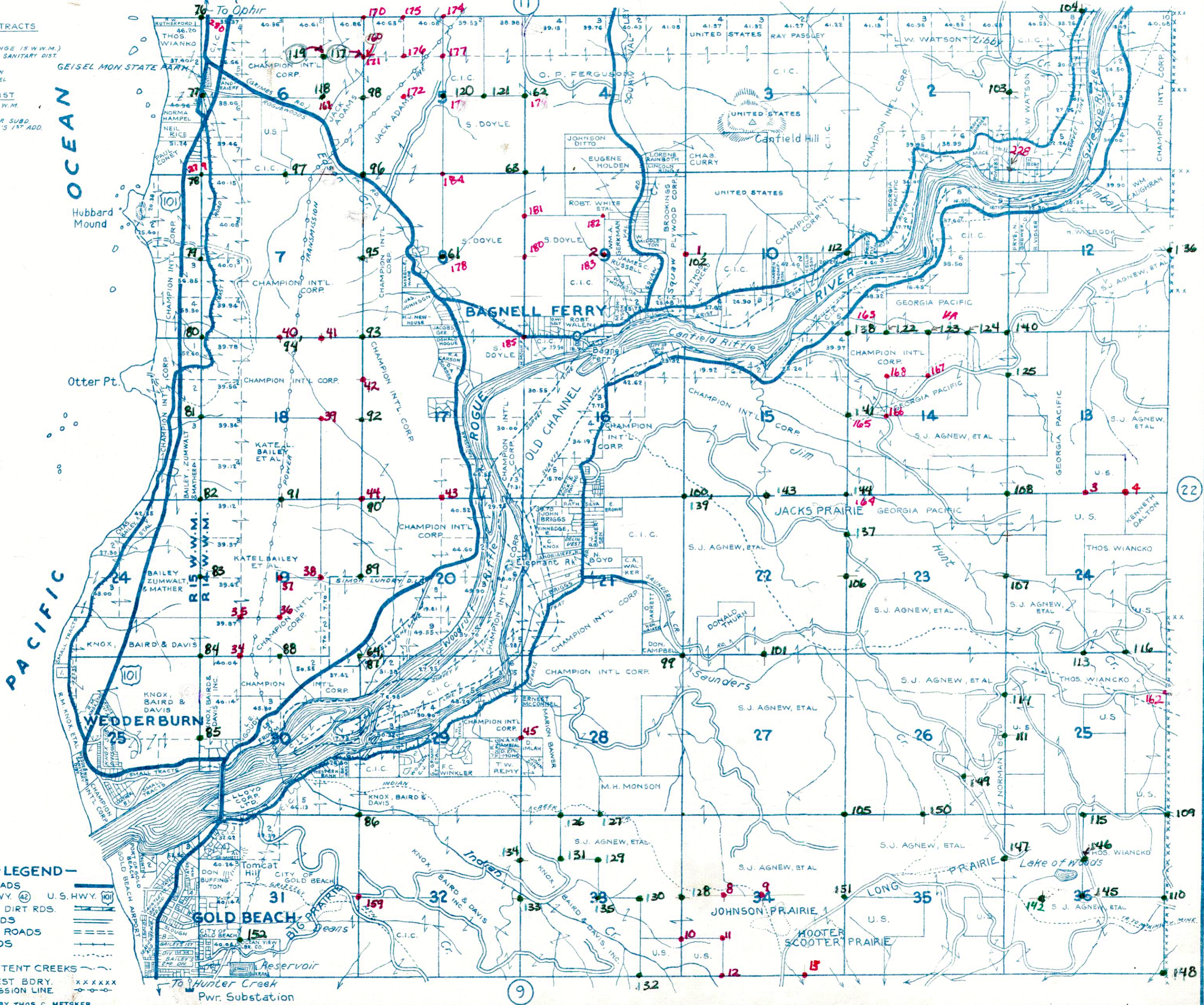
DATED JAN. 1974

SMALL TRACTS

SEC. 25 (RANGE 15 W.W.M.)
1. KNOXTOWN SANITARY DIST.
SEC. 29
1. OWEN SLOAN
2. ROBT. PINKEL

PLAT LIST

RANGE 15 W.W.M.
SEC. 36
A. FITZWATER SUBD.
B. GAUNTLET'S 1ST ADD.



PACIFIC OCEAN

—LEGEND—

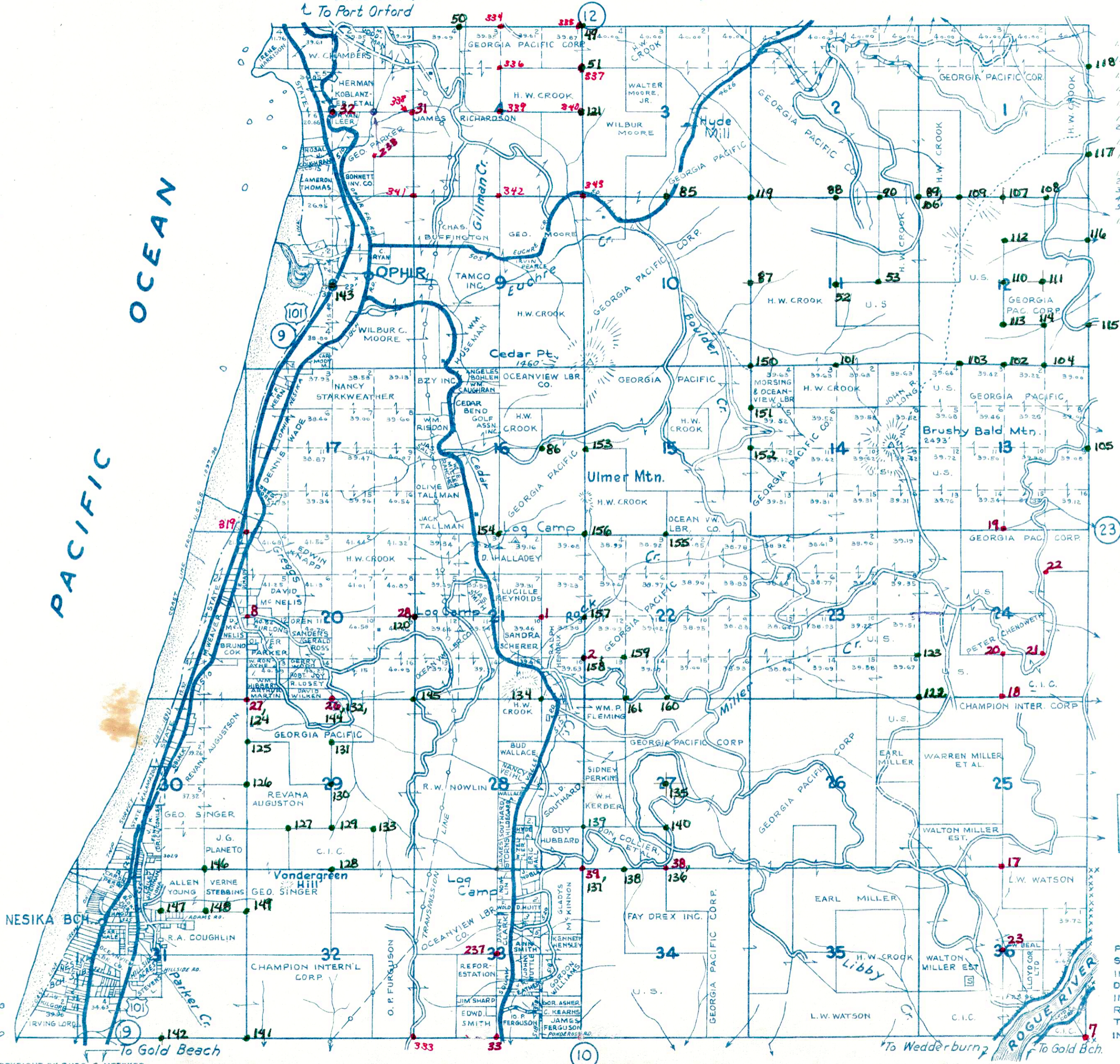
- PAVED ROADS
- STATE HWY. 42 U.S. HWY. 101
- IMPROVED DIRT RDS.
- DIRT ROADS
- INFERIOR ROADS
- RAILROADS
- TRAILS
- INTERMITTENT CREEKS
- NAT'L FOREST BDY.
- TRANSMISSION LINE

TOWNSHIP 35 S., RANGE 14 W.W. M.

CURRY COUNTY, OREGON

SCALE 2 IN. = 1 MILE
 DATED JAN. 1974

PACIFIC OCEAN



- SMALL TRACTS**
- 1. JANE McALLISTER SEC. 8
 - 1. LOWELL MILLER SEC. 10
 - 1. FRANCIS HAWKINS SEC. 19
 - 1. DYSON & LARSON SEC. 20
 - 1. ABE HANKS SEC. 21
 - 1. JIM SOUTHARD SEC. 28
 - 2. CHAS. SOUTHARD SEC. 30
 - 1. L. PAREZ, ET AL. SEC. 31
 - 1. BARBARA CAMPBELL SEC. 33
 - 1. GEO. ESKER SEC. 33
 - 2. BILLY JOE HALFACRE SEC. 33
 - 3. ROBT. VAN DEO LINDA SEC. 33
 - 4. DON BARRINGTON SEC. 33
 - 5. FRANK STRAIN SEC. 36
 - 1. CAMERON THOM SEC. 36

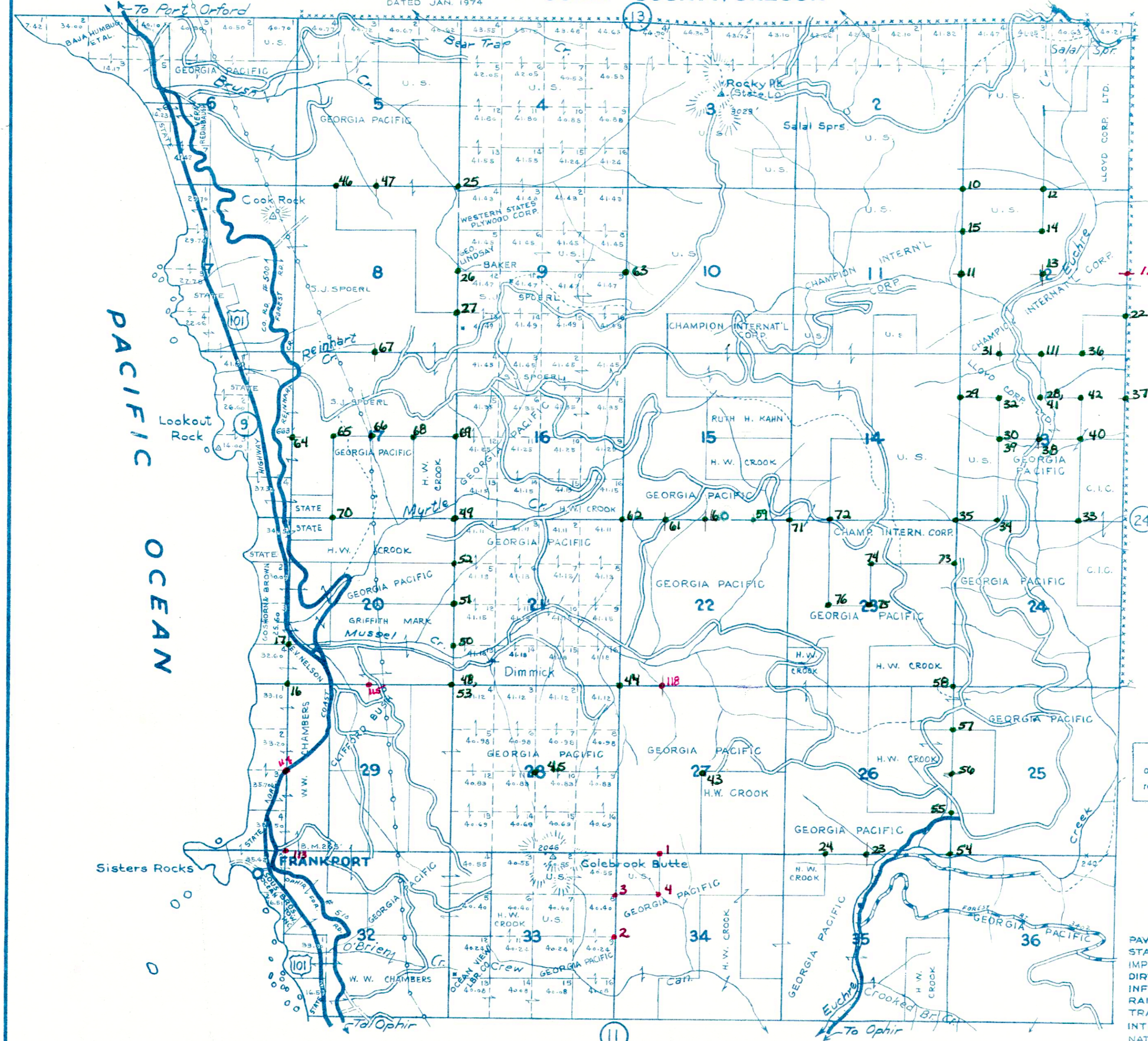
Reproduction in whole or part for personal use or resale is prohibited by law.

- LEGEND—**
- PAVED ROADS
 - STATE HWY. (101)
 - IMPROVED DIRT ROADS
 - DIRT ROADS
 - INFERIOR ROADS
 - RAILROADS
 - TRAILS
 - INTERMITTENT CREEKS

TOWNSHIP 34 S., RANGE 14 W.W. M.

CURRY COUNTY, OREGON

SCALE 2 IN. = 1 MILE
DATED JAN. 1974

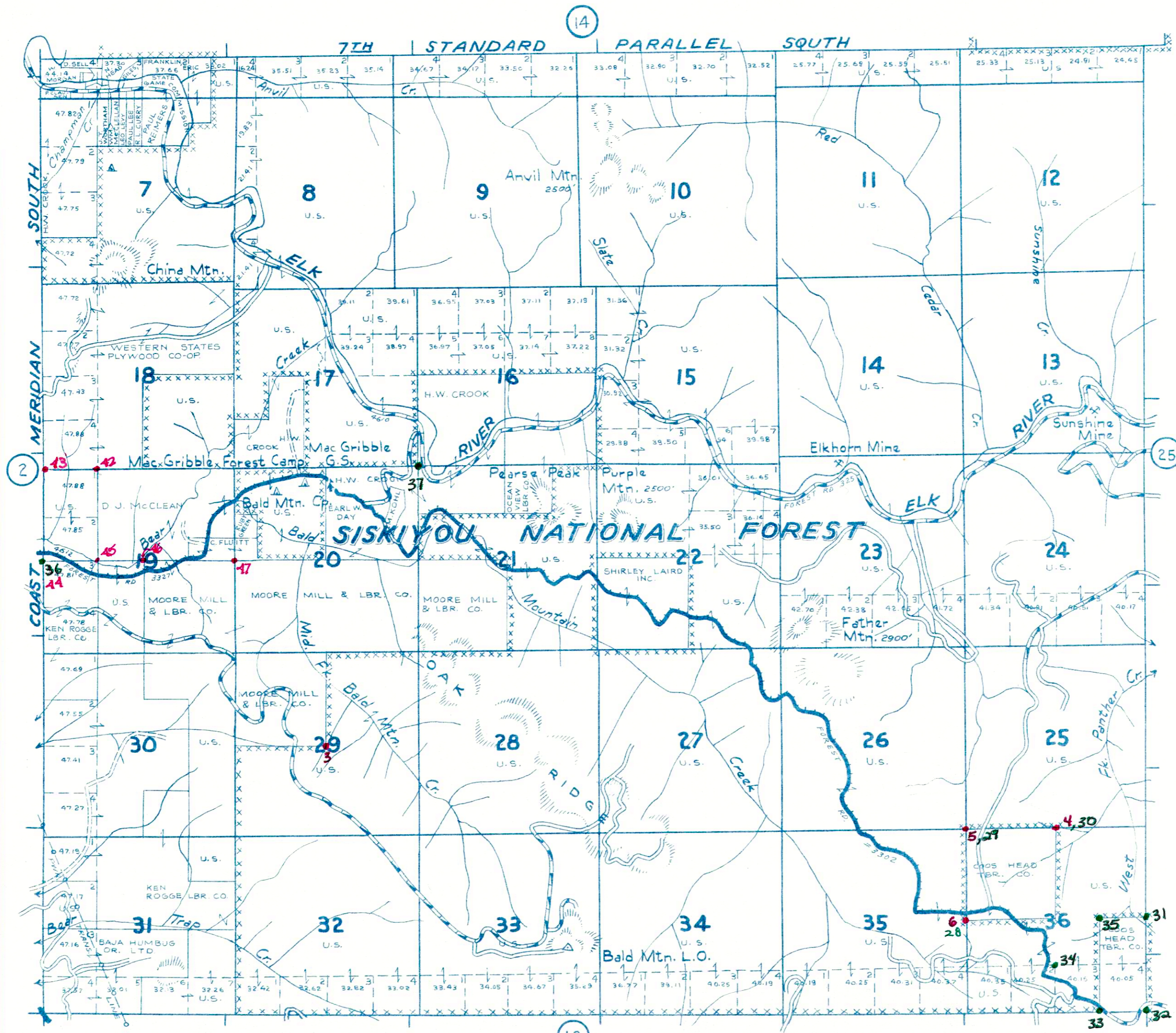


Reproduction in whole
or part for personal use or
resale is prohibited by law.

- LEGEND-**
- PAVED ROADS
 - STATE HWY. (101) U.S. HWY. (101)
 - IMPROVED DIRT ROADS
 - DIRT ROADS
 - INFERIOR ROADS
 - RAILROADS
 - TRAILS
 - INTERMITTENT CREEKS
 - NAT'L FOREST BDYS. XXXXX
 - TRANSMISSION LINE

TOWNSHIP 33 S., RANGE 14 W.W. M. CURRY COUNTY, OREGON

DATED JAN. 1974



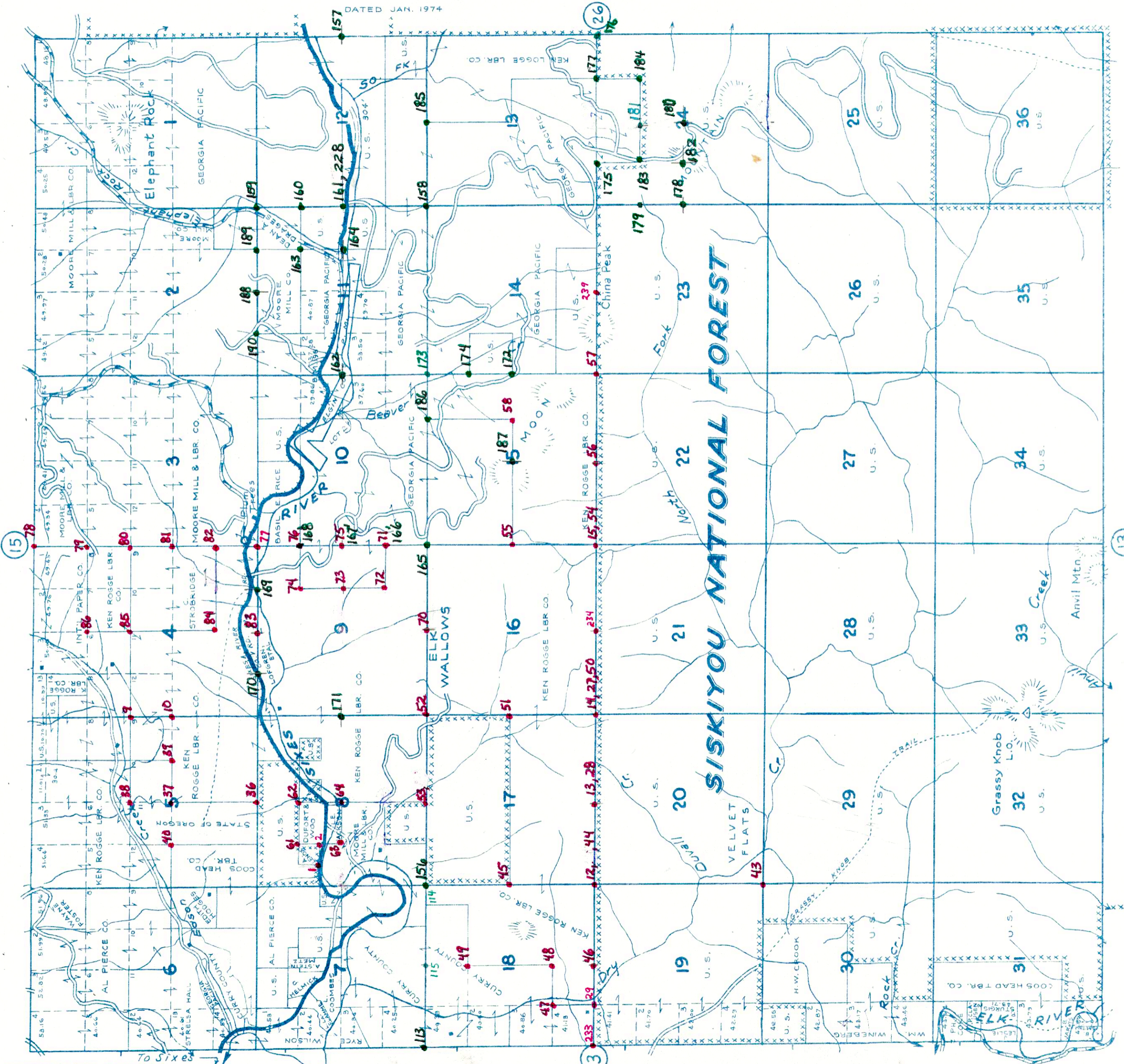
Reproduction in whole or part for personal use or resale is prohibited by law.

- LEGEND--
- STATE HWY. (42) U.S. HWY. (101)
 - PAVED HIGHWAYS
 - IMPROVED DIRT ROADS
 - DIRT ROADS
 - INFERIOR ROADS
 - RAILROADS
 - TRAILS
 - INTERMITTENT CREEKS
 - NAT'L FOREST BDRY.
 - ELEC. PWR. TRANS. LINES

METSKER MAPS TOWNSHIP 32 S., RANGE 14 W. W. M. CURRY COUNTY, OREGON

111 SO. 10TH ST., TACOMA, WASHINGTON
1222 THIRD AVE., SEATTLE, WASHINGTON

DATED JAN. 1974



Reproduction in whole or part for personal use or resale is prohibited by law.

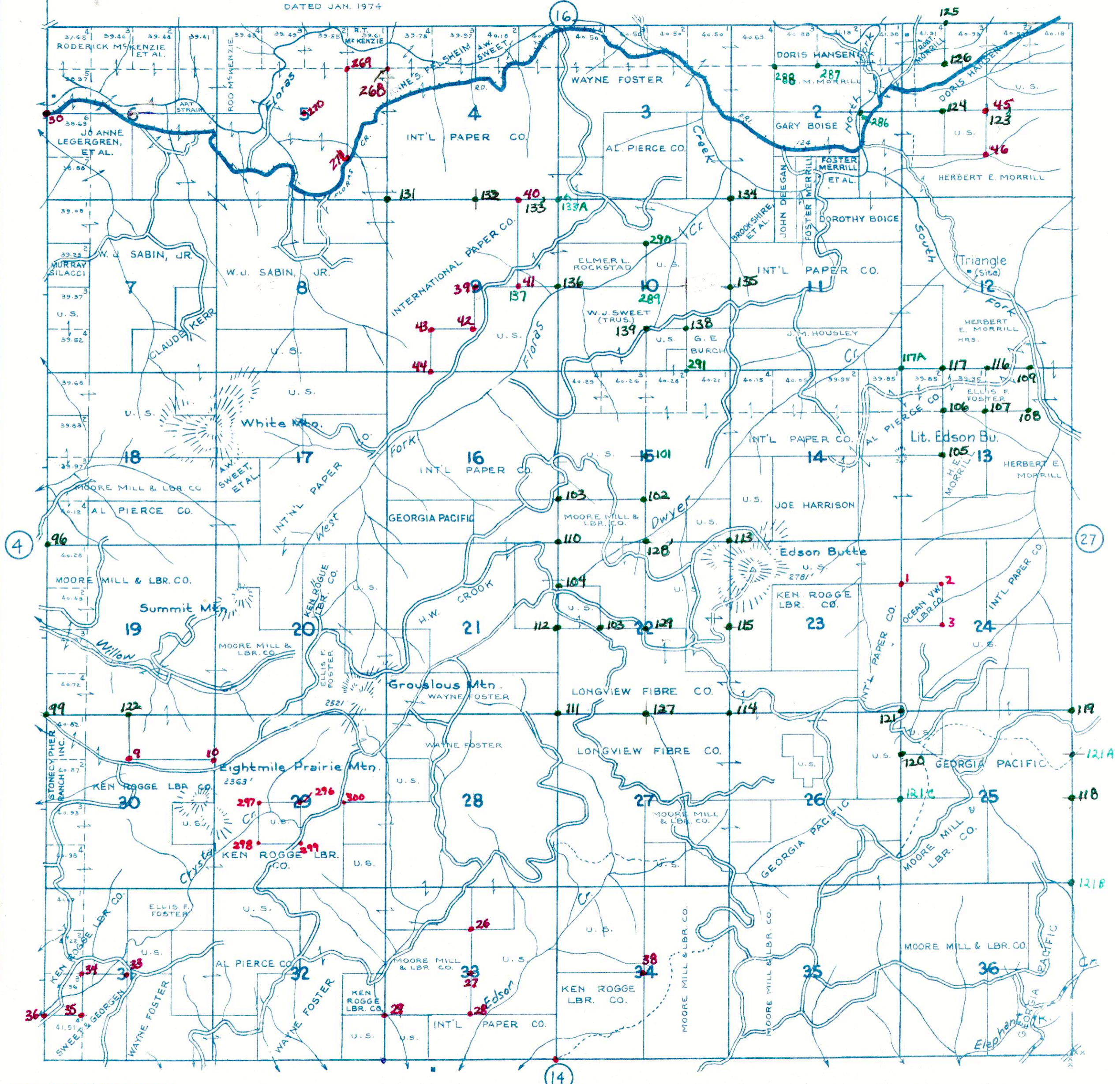
- LEGEND-**
- PAVED ROADS
 - STATE HWY. (2) U.S. HWY. (10)
 - IMPROVED DIRT ROADS
 - DIRT ROADS
 - INFERIOR ROADS
 - RAILROADS
 - TRAILS
 - INTERMITTENT CREEKS
 - NAT'L FOREST BDY. (XXXXXX)
 - TRANSMISSION LINE (---o---

TOWNSHIP 31 S., RANGE 14 W. W. M.

CURRY COUNTY, OREGON

SCALE 2 IN. = 1 MILE

DATED JAN. 1974



Reproduction in whole or part for personal use or resale is prohibited by law.

- LEGEND—**
- PAVED ROADS
 - STATE HWY. (42) U.S. HWY. (101)
 - IMPROVED DIRT ROADS
 - DIRT ROADS
 - INFERIOR ROADS
 - RAILROADS
 - TRAILS
 - INTERMITTENT CREEKS
 - NAT'L FOREST BDRYS XXXXXX
 - TRANSMISSION LINE

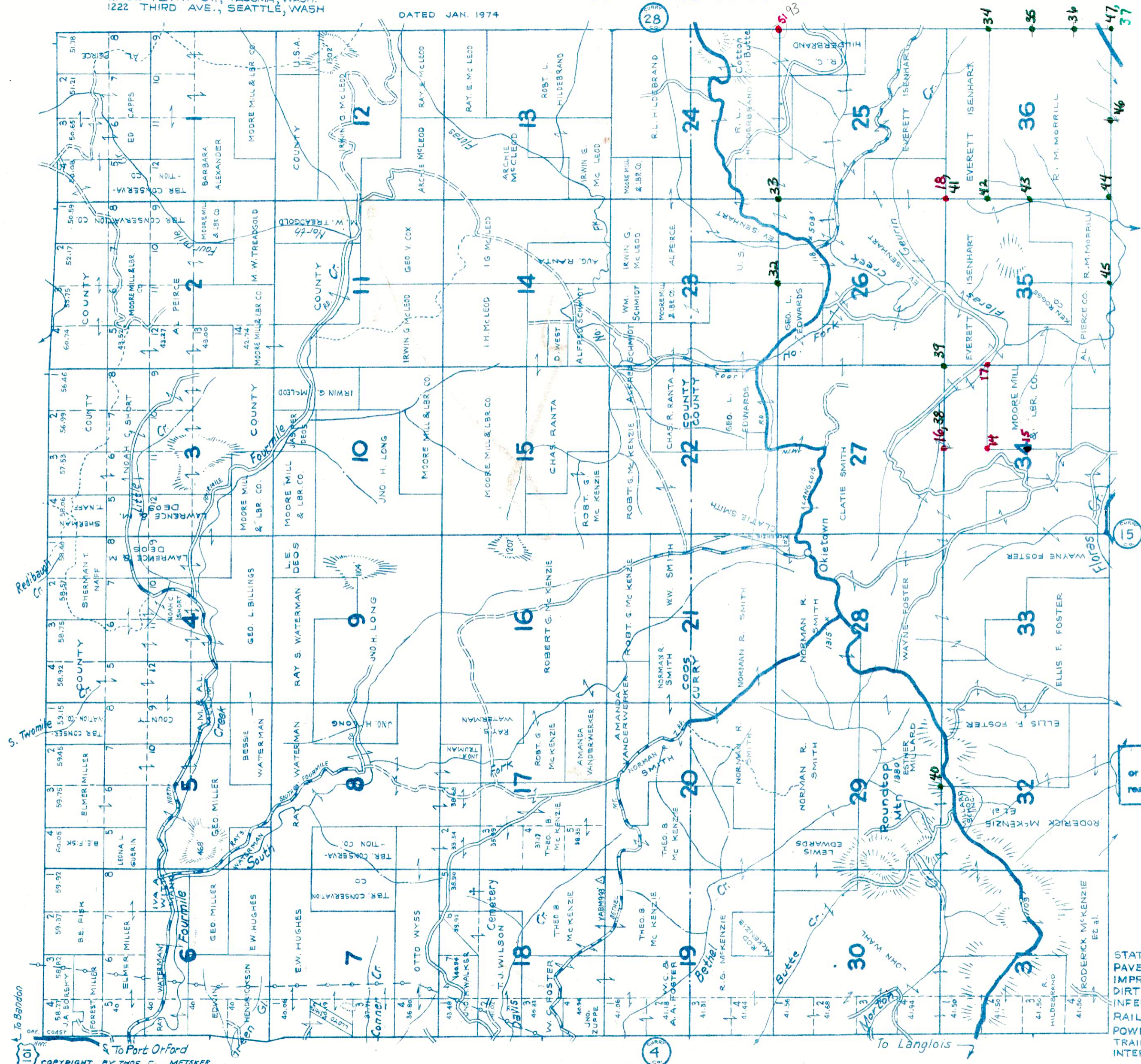


FOR SALE BY
METSKER MAPS
111 SO. TENTH ST., TACOMA, WASH.
1222 THIRD AVE., SEATTLE, WASH.

TOWNSHIP 30 S., RANGE 14 W.W.M.

CURRY COUNTIES OREGON

DATED JAN. 1974



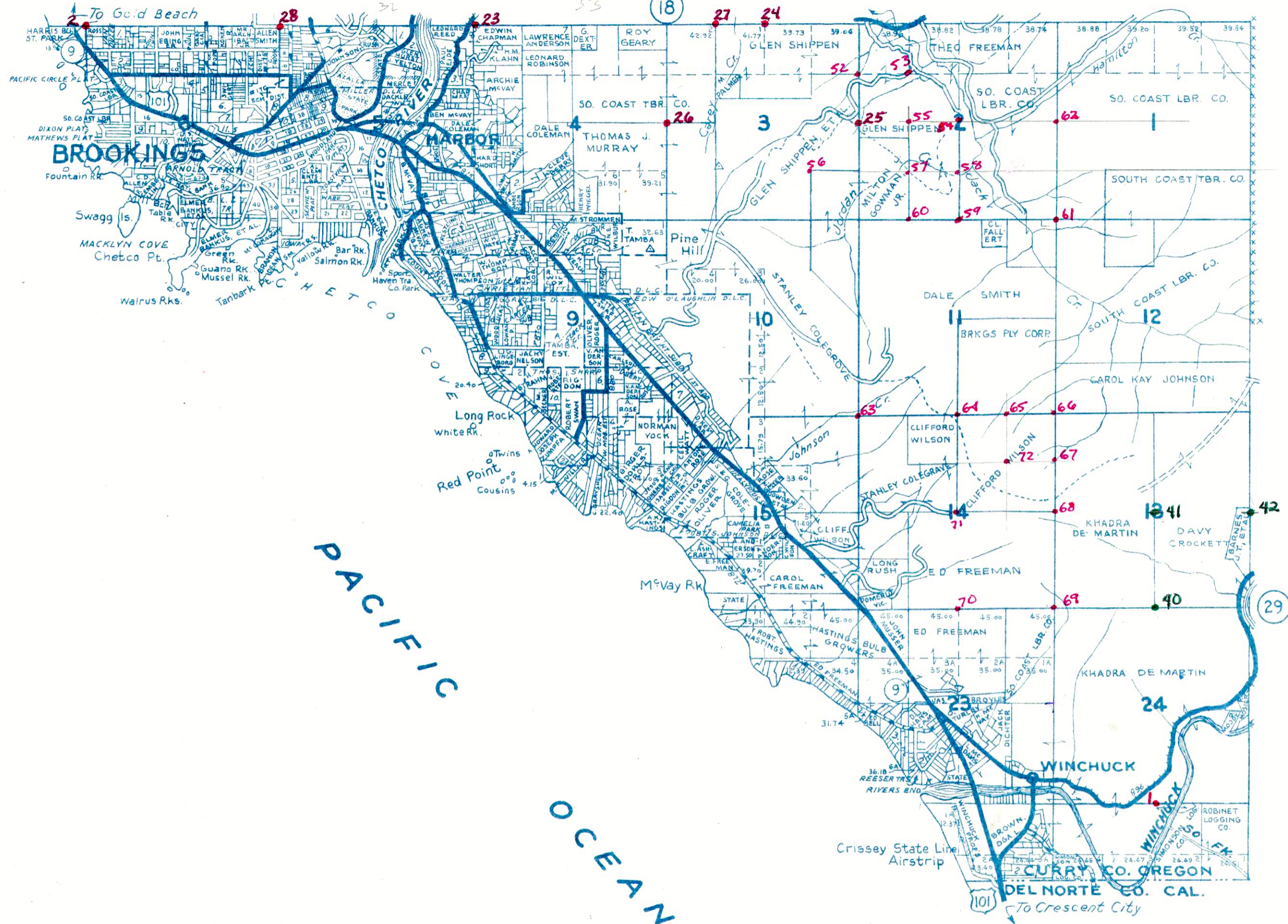
Reproduction in whole
or part for personal use or
resale is prohibited by law.

LEGEND

- STATE HWY. (42) U.S. HWY. (101)
- PAVED ROADS
- IMPROVED ROADS
- DIRT ROADS
- INFERIOR ROADS
- RAILROADS
- POWER LINES
- TRAILS
- INTERMITTENT CREEKS

TOWNSHIP 41 S., RANGE 13 W.W. M.

CURRY COUNTY, OREGON



SMALL TRACTS

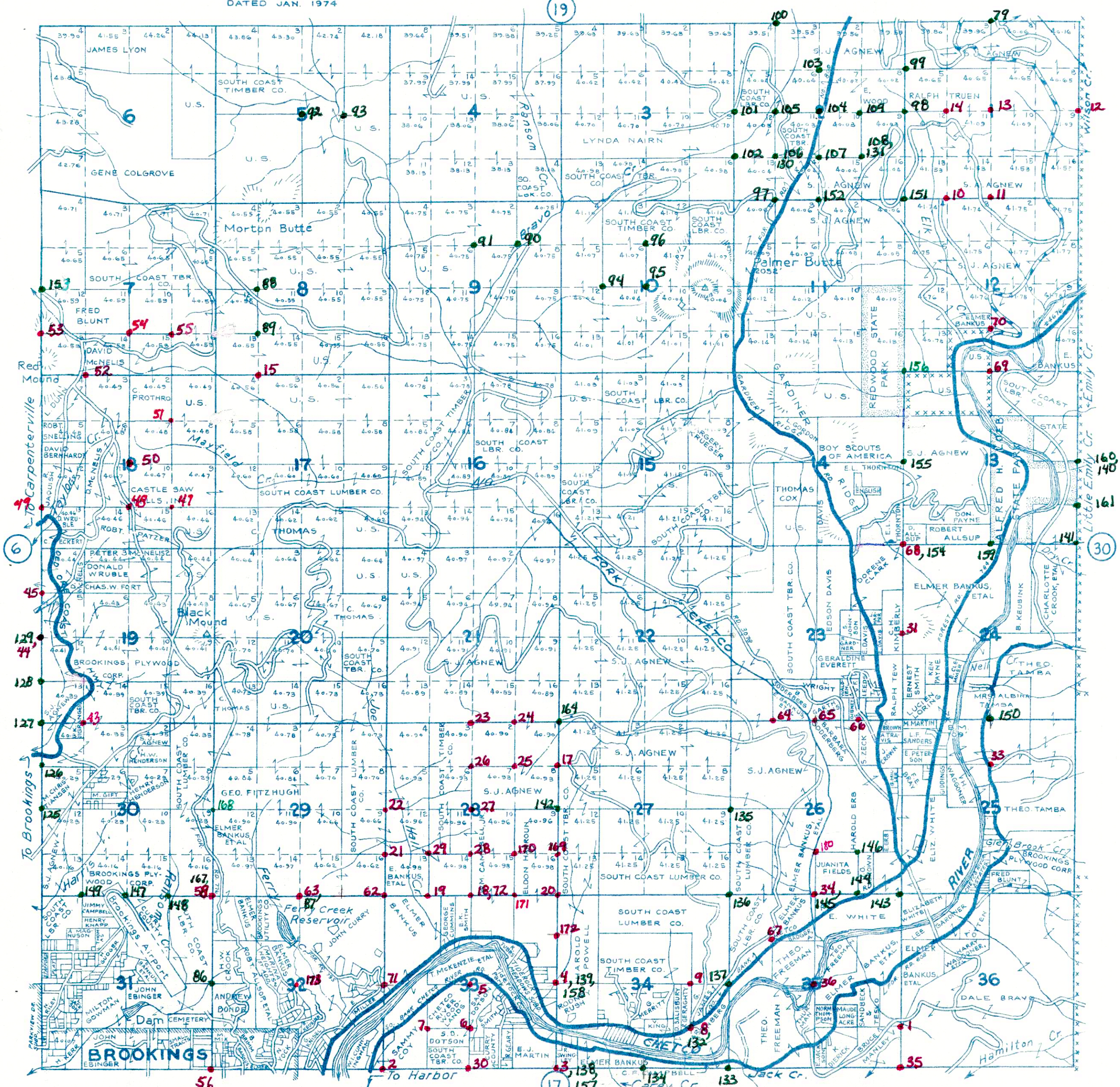
- SEC. 4
- 1. TIMBERLINE SUB
- 2. CHETCO GRANGE # 765
- SEC. 5
- 1. NELLIE VELEY
- 2. FRED STUTSMAN
- 3. F.E. REILING
- 4. HORACE & CHAS. GANTY
- 5. ELMER BANKUS
- 6. ELMER BANKUS, ET AL.
- 7. ARCHDIOCESE OF PORTLAND
- 8. AZALEA PARK MANOR
- 9. BARRETT TRACT
- 10. BROOKINGS PLAT I
- SEC. 6
- 1. ALLEN R. FLINN
- 2. HEIKLA TRACT
- 3. OCEAN VW LUMBER CO
- 4. ELIZABETH TRACT
- 5. SO. COAST LUMBER CO.
- 6. ROSS & LORING
- 7. BPO ELKS LODGE #1934
- 8. BLOCK E BROOKINGS PLAT I
- 9. AMES TRACT
- 10. WEIDEMAN & ROGERS
- 11. 1ST. FED. SAVINGS & LOAN ASSOC.
- SEC. 9
- 1. CHETCO MOBILE EST'S
- 2. C.H. RAUSCH
- 3. MARIAN NIGHTINGALE
- 4. SEA CLIFF ESTATES
- 5. MINNIE GLENDENIN
- 6. NORMAN GLAZEBROOK
- 7. ELMER RAPRAEGER
- 8. LYNN HANAKER, ET AL.
- 9. SYLVESTER FISCHER
- SEC. 15
- 1. WALTER SAYLOR
- 2. HORTON BROS., INC.
- SEC. 16
- 1. HAROLD VICKERS
- 2. PACIFIC CREST
- SEC. 22
- 1. KARL & WM CLINKINBEARD
- 2. R.D. ROWLEY
- SEC. 23
- 1. VICTOR NOEL
- 2. WOLLAM SUBD.
- 3. BLAKE & NEAL FINANCE CO
- SEC. 26
- 1. C & V WHITAKER
- 2. JOHN MAYHO

Reproduction in whole or part for personal use or resale is prohibited by law.

--LEGEND--

- PAVED ROADS
- STATE HWY. (2) U.S. HWY. (101)
- IMPROVED ROADS
- DIRT ROADS
- INFERIOR ROADS
- RAILROADS
- TRAILS
- INTERMITTENT CREEKS
- NAT'L FOREST BNDRYS XXXXX
- TRANSMISSION LINE

TOWNSHIP 40 S., RANGE 13 W.W.M. CURRY COUNTY, OREGON

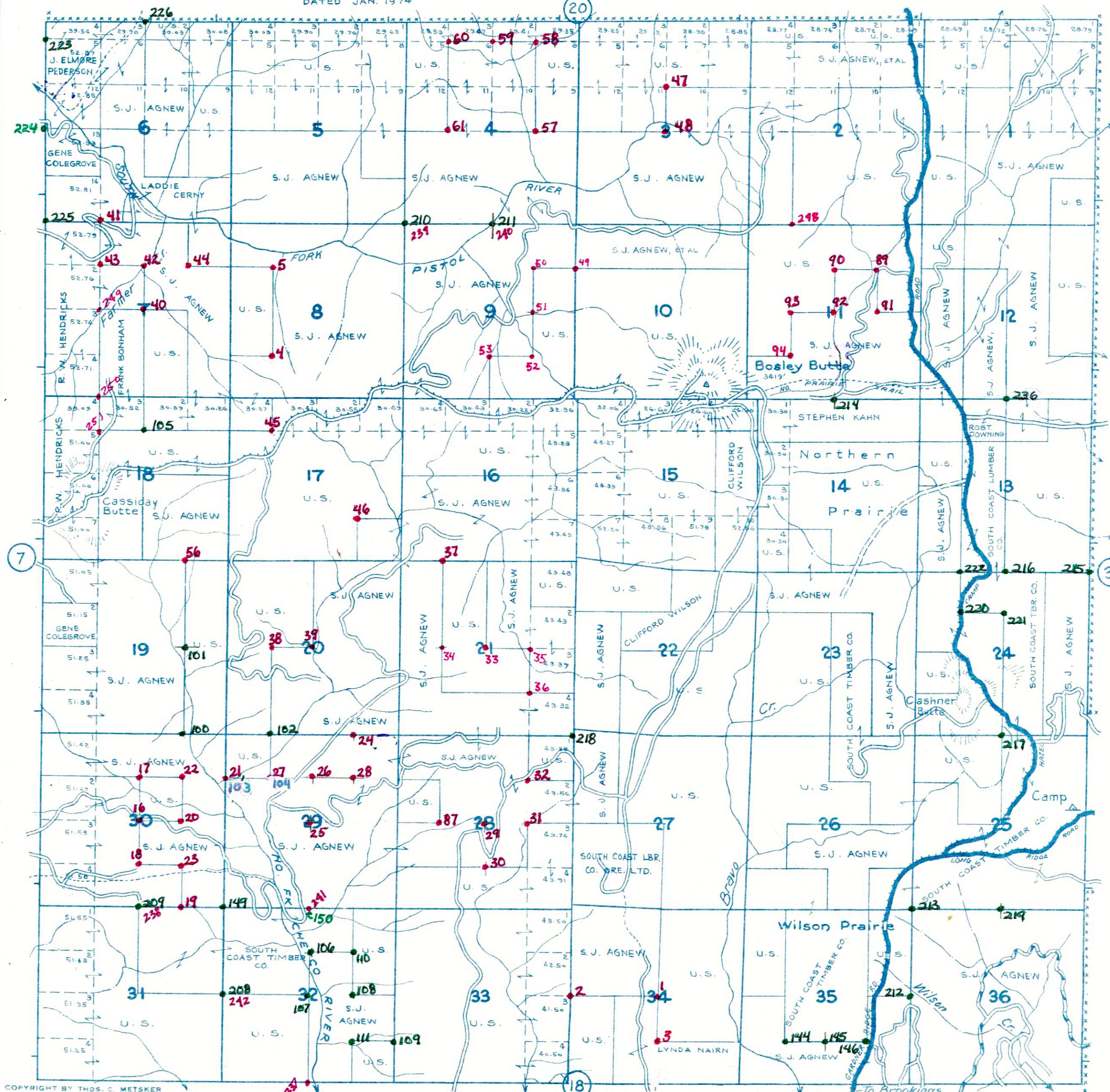


Reproduction in whole
or part for personal use or
resale is prohibited by law.

—LEGEND—

PAVED ROADS	
STATE HWY. 101	
IMPROVED DIRT RDS.	
DIRT ROADS	
INFERIOR ROADS	
RAILROADS	
TRAILS	
INTERMITTENT CREEKS	
NATL. FOREST BDRY.	
TRANSMISSION LINE	

DATED JAN. 1974

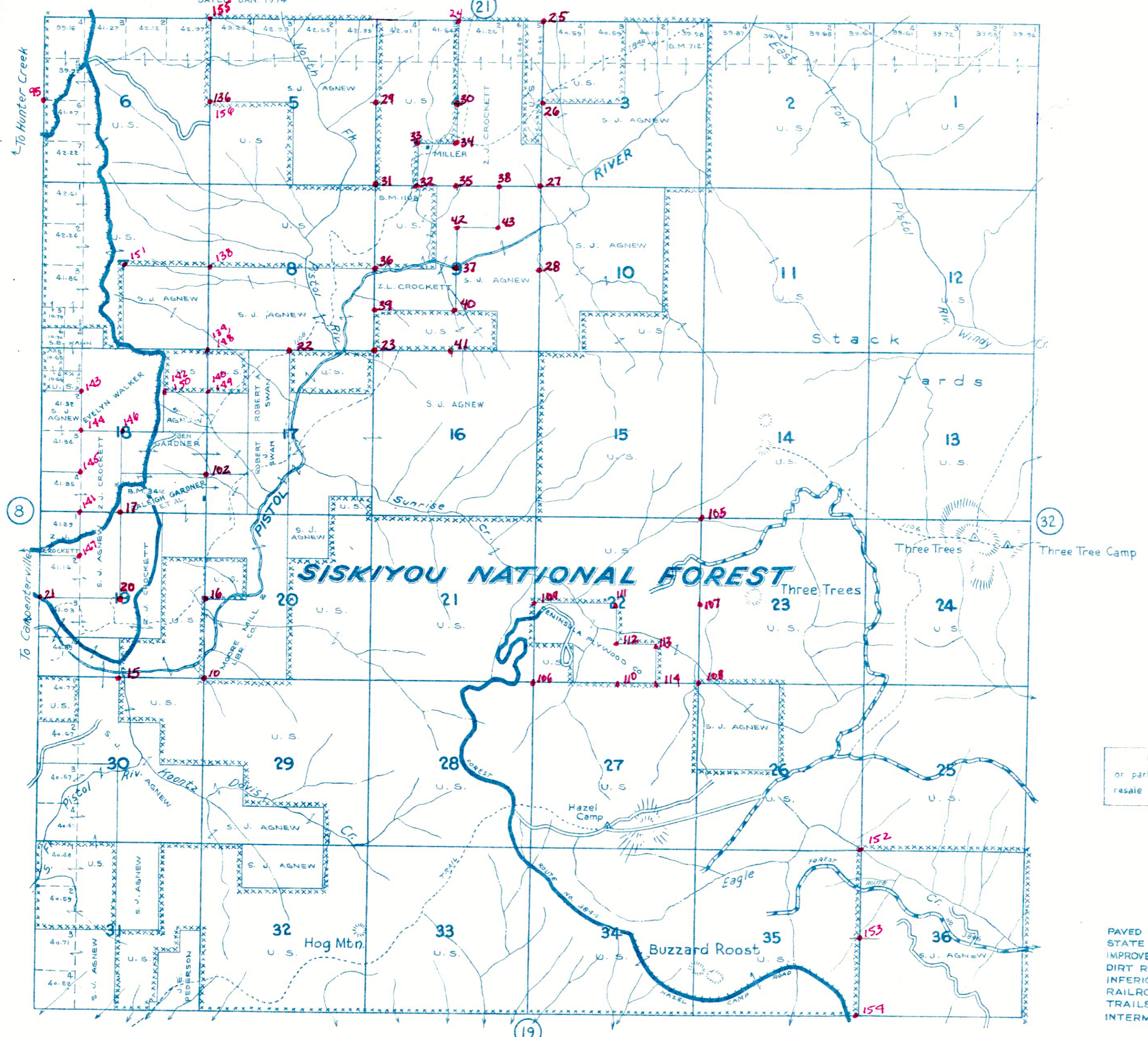


Reproduction in whole or part for personal use or resale is prohibited by law.

- LEGEND—**
- PAVED ROADS
 - STATE HWY. ②
 - IMPROVED DIRT RDS
 - DIRT ROADS
 - INFERIOR ROADS
 - RAILROADS
 - TRAILS
 - INTERMITTENT CREEKS
 - NAT'L FOREST BDRY
 - TRANSMISSION LINE

TOWNSHIP 38 S., RANGE 13 W. W. M.
CURRY COUNTY, OREGON

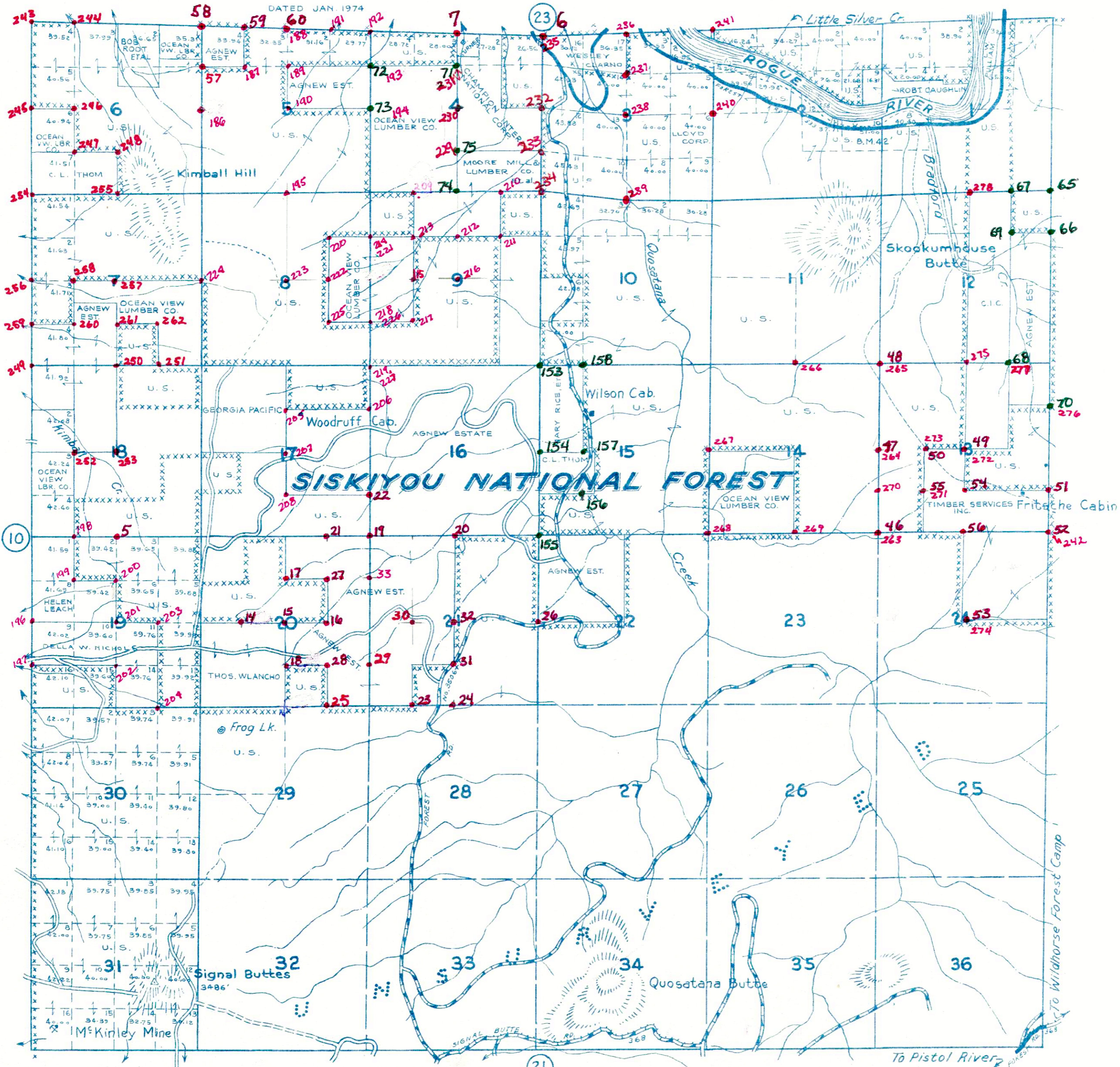
SCALE 2 IN. = 1 MILE
 DATED JAN. 1974



Reproduction in whole
 or part for personal use or
 resale is prohibited by law.

- LEGEND—**
- PAVED ROADS
 - STATE HWY. (2) U.S. HWY. (101)
 - IMPROVED DIRT ROADS
 - DIRT ROADS
 - INFERIOR ROADS
 - RAILROADS
 - TRAILS
 - INTERMITTENT CREEKS

DATED JAN. 1974

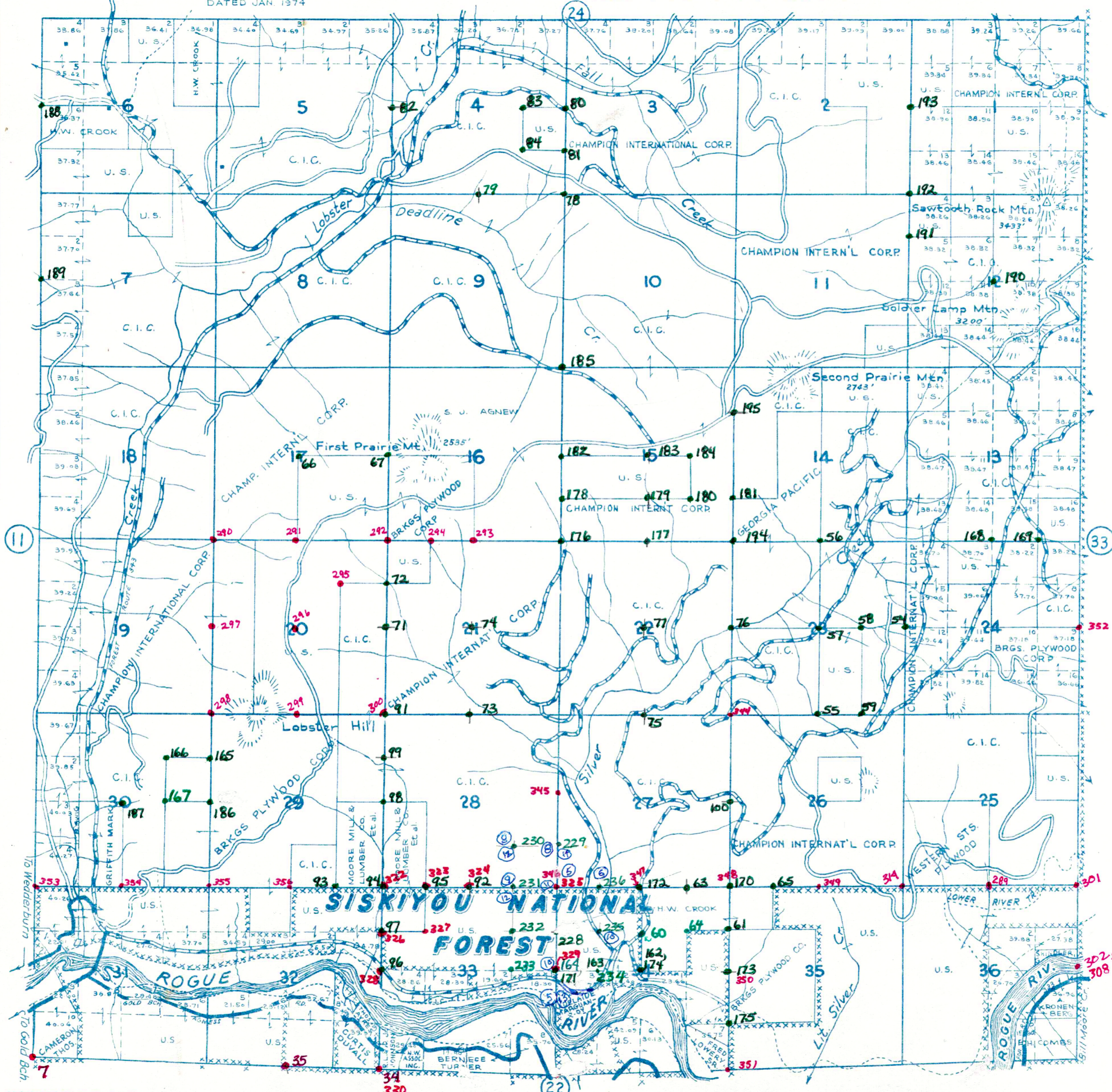


Reproduction in whole
or part for personal use or
resale is prohibited by law.

- LEGEND-**
- PAVED ROADS
 - STATE HWY. 42 U.S. HWY. 101
 - IMPROVED DIRT RDS.
 - DIRT ROADS
 - INFERIOR ROADS
 - RAILROADS
 - TRAILS
 - INTERMITTENT CREEKS
 - NATIONAL FOREST BDRY xxxxxx
 - TRANSMISSION LINE

SCALE 2 IN. = 1 MILE
DATED JAN. 1974

SMALL TRACTS
SEC. 31
1. WILDER EBY
2. CAMERON THOM



Reproduction in whole
or part for personal use or
resale is prohibited by law.

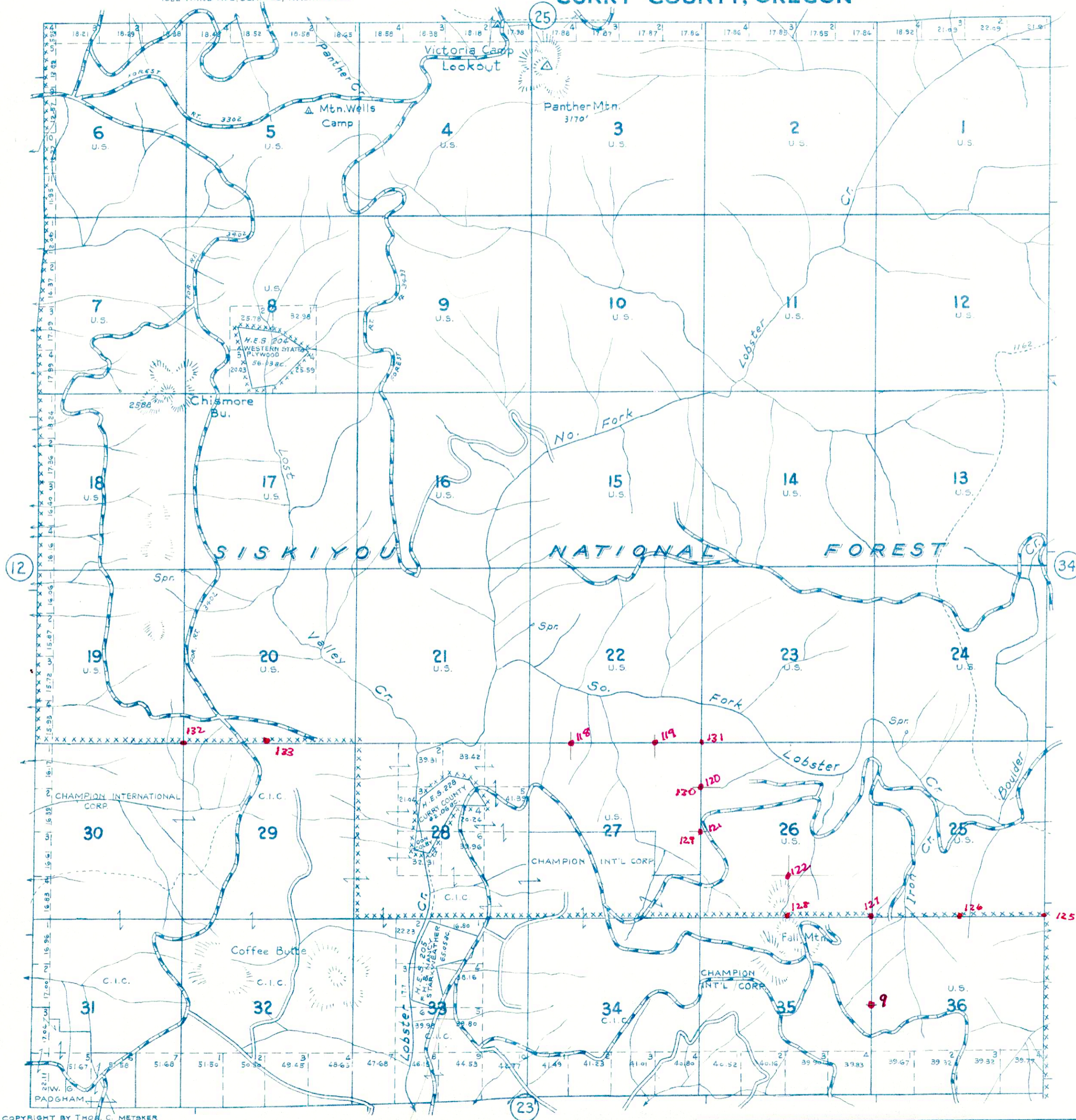
- LEGEND—
- PAVED ROADS
 - STATE HWYS. (42)
 - IMPROVED DIRT ROADS
 - DIRT ROADS
 - RAILROADS
 - TRAILS
 - INTERMITTENT CREEKS
 - NAT'L FOREST BDYS.
 - TRANSMISSION LINE
 - U.S. HWYS. (101)
 - XXXXXX
 - O—O—

FOR SALE BY
METSKER MAPS
111 SO. 10TH ST., TACOMA, WASHINGTON
1222 THIRD AVE., SEATTLE, WASHINGTON

TOWNSHIP 34 S., RANGE 13 W.W. M.

CURRY COUNTY, OREGON

DATED JAN. 1974



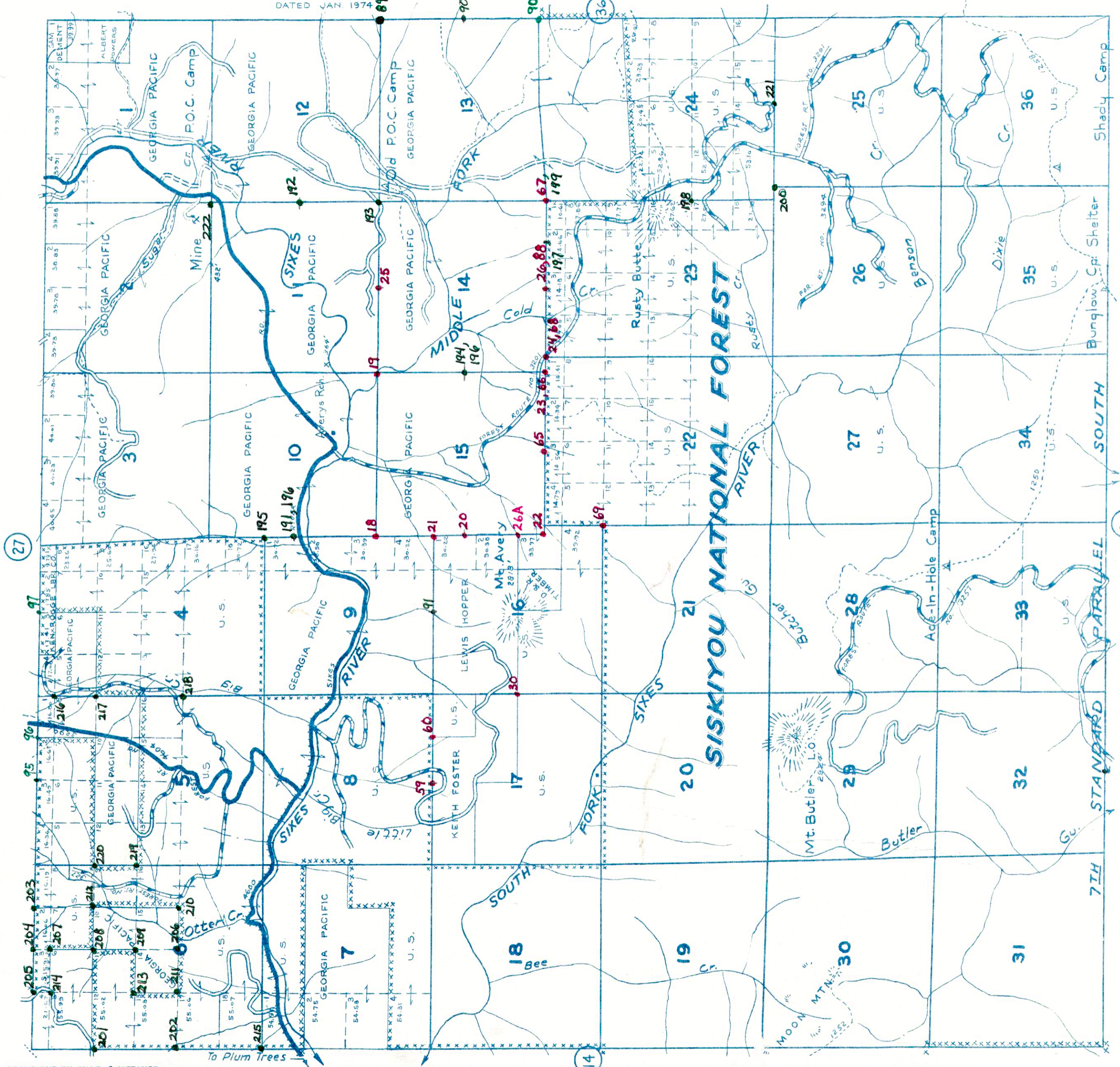
Reproduction in whole
or part for personal use or
resale is prohibited by law.

- LEGEND--
- PAVED ROADS
 - STATE HWYS. (2) U.S. HWYS. (101)
 - IMPROVED ROADS
 - DIRT ROADS
 - INFERIOR ROADS
 - RAILROADS
 - TRAILS
 - INTERMITTENT CREEKS
 - NAT'L FOREST BDY. xxxxxx
 - TRANSMISSION LINES

TOWNSHIP 32 S., RANGE 13 W.W. M.
CURRY COUNTY, OREGON

SCALE 2 IN. = 1 MILE

DATED JAN. 1974



Reproduction in whole
 or part for personal use or
 resale is prohibited by law.

- LEGEND—**
- PAVED ROADS
 - STATE HWY. (42) U.S. HWY. (101)
 - IMPROVED DIRT ROADS
 - DIRT ROADS
 - INFERIOR ROADS
 - RAILROADS
 - TRAILS
 - INTERMITTENT CREEKS

SCALE 2 IN. = 1 MILE

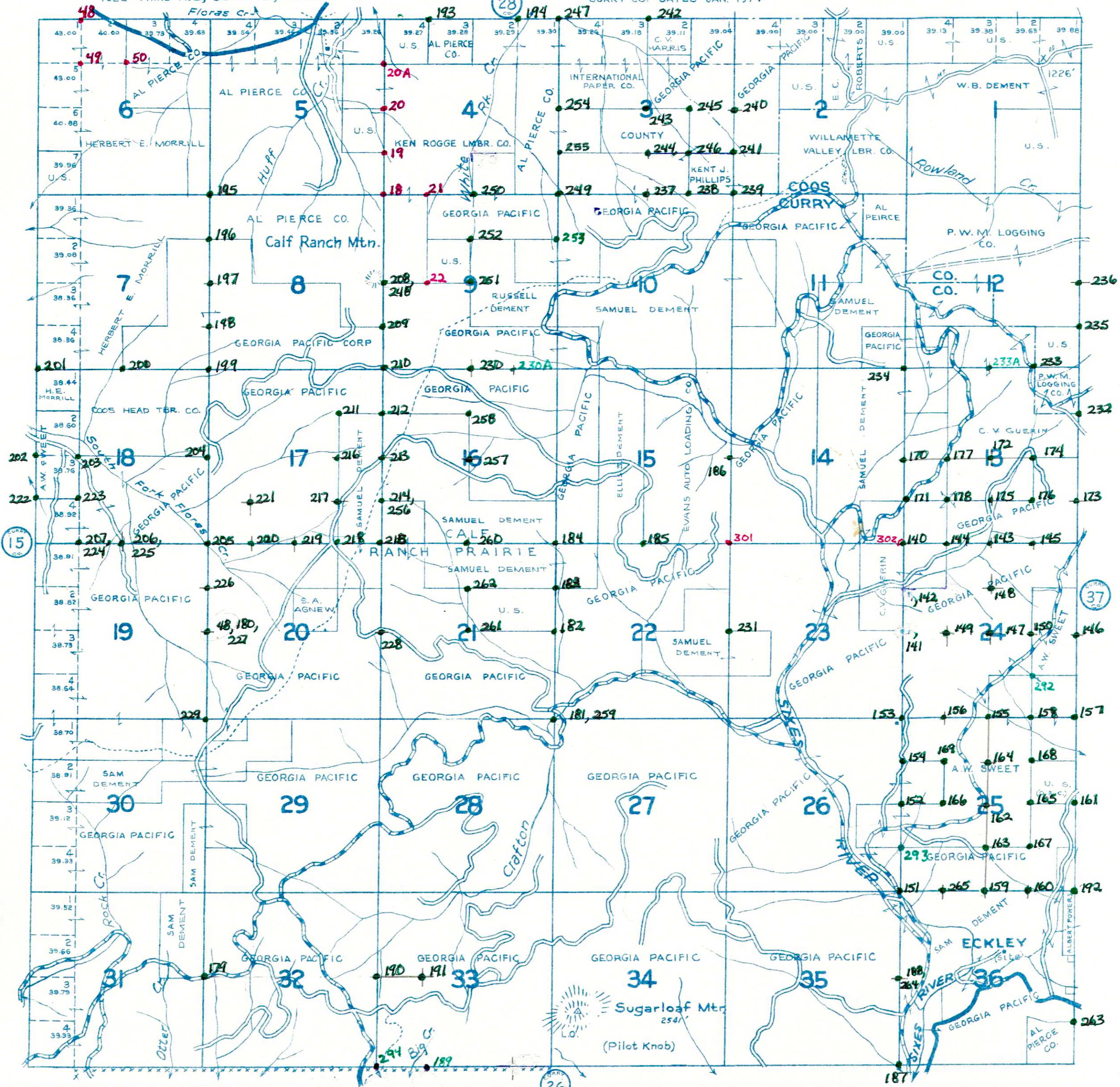
FOR SALE BY
METSKER MAPS

111 SO. TENTH ST., TACOMA, WASH.
1222 THIRD AVE., SEATTLE, WASH.

TOWNSHIP 31 S., RANGE 13 W.W.M.

CURRY COUNTIES OREGON

CURRY CO. DATED JAN. 1974



Reproduction in whole
or part for personal use or
resale is prohibited by law.

LEGEND

STATE HWY. (42)	U.S. HWY. (101)
PAVED ROADS	—————
IMPROVED ROADS	—————
DIRT ROADS	—————
INTERLOCK ROADS	—————
RAILROADS	—————
POWER LINES	—————
NAT'L FOREST B'DYRS	*****
INTERMITTENT CREEKS	~~~~~
TRAILS	—————

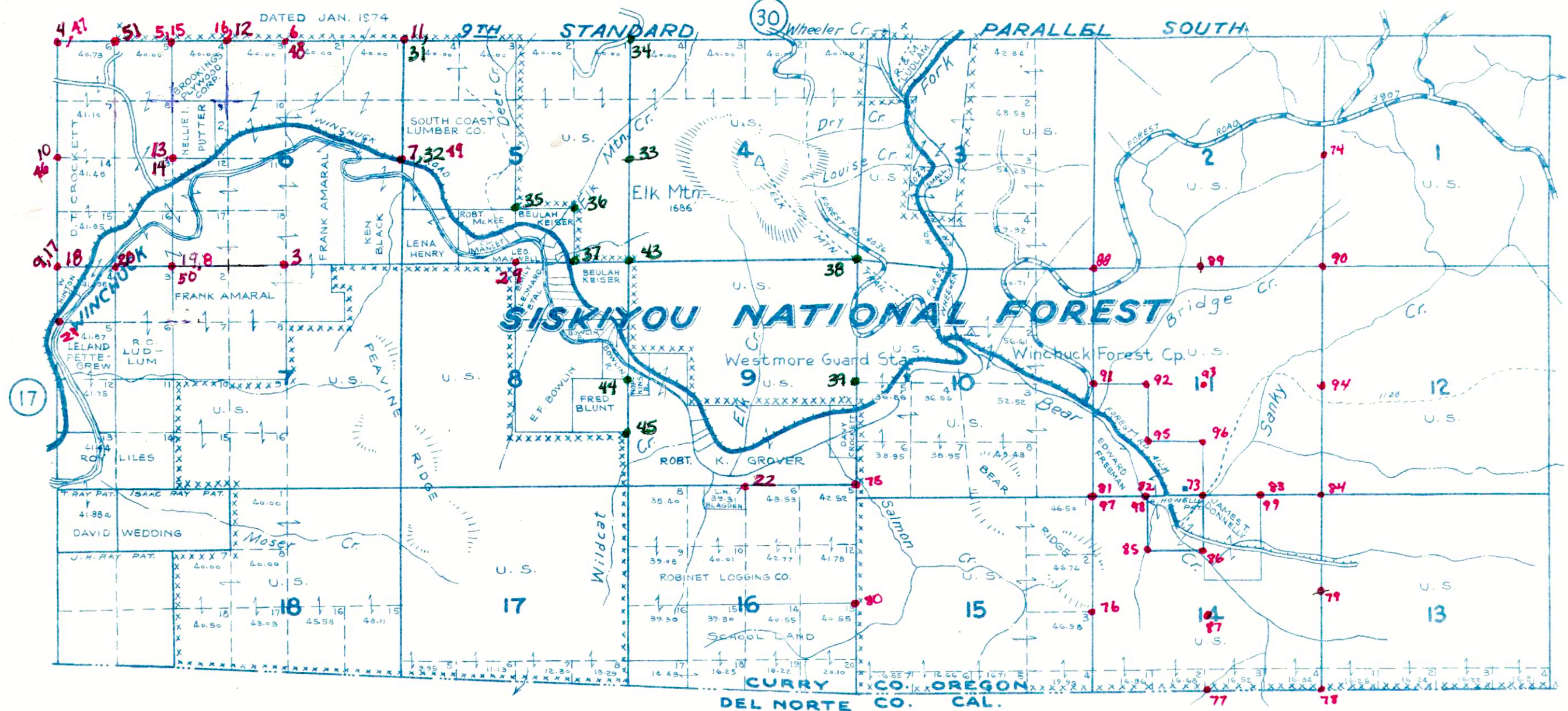
FOR SALE BY:
METSKER MAPS

111 SO. 10TH ST., TACOMA, WASHINGTON
1222 THIRD AVE., SEATTLE, WASHINGTON

DATED JAN. 1974

TOWNSHIP 41 S., RANGE 12 W.W. M.

CURRY COUNTY, OREGON



Reproduction in whole
or part for personal use or
resale is prohibited by law.

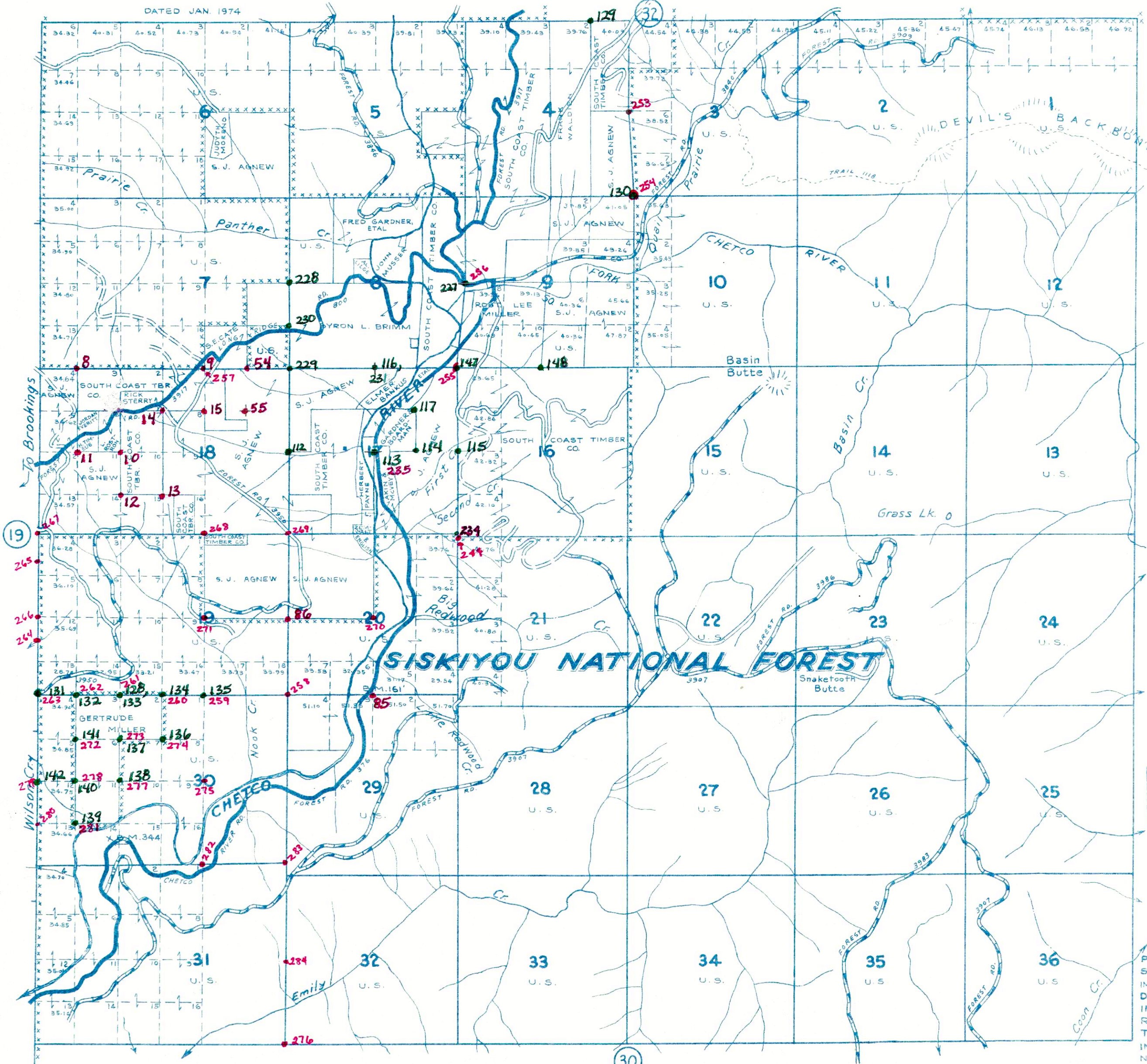
- LEGEND—
- PAVED ROADS
 - STATE HWY. ④ U.S. HWY. ⑩
 - IMPROVED DIRT RDS.
 - DIRT ROADS
 - INFERIOR ROADS
 - RAILROADS
 - TRAILS
 - INTERMITTENT CREEKS
 - NAT'L FOREST BDY. XXXXXX
 - TRANSMISSION LINE

FOR SALE BY
METSKER MAPS
111 SO. TENTH ST., TACOMA, WASHINGTON
1222 THIRD AVE., SEATTLE, WASHINGTON

TOWNSHIP 39 S., RANGE 12 W.W.M.

CURRY COUNTY, OREGON

DATED JAN. 1974



Reproduction in whole or part for personal use or resale is prohibited by law.

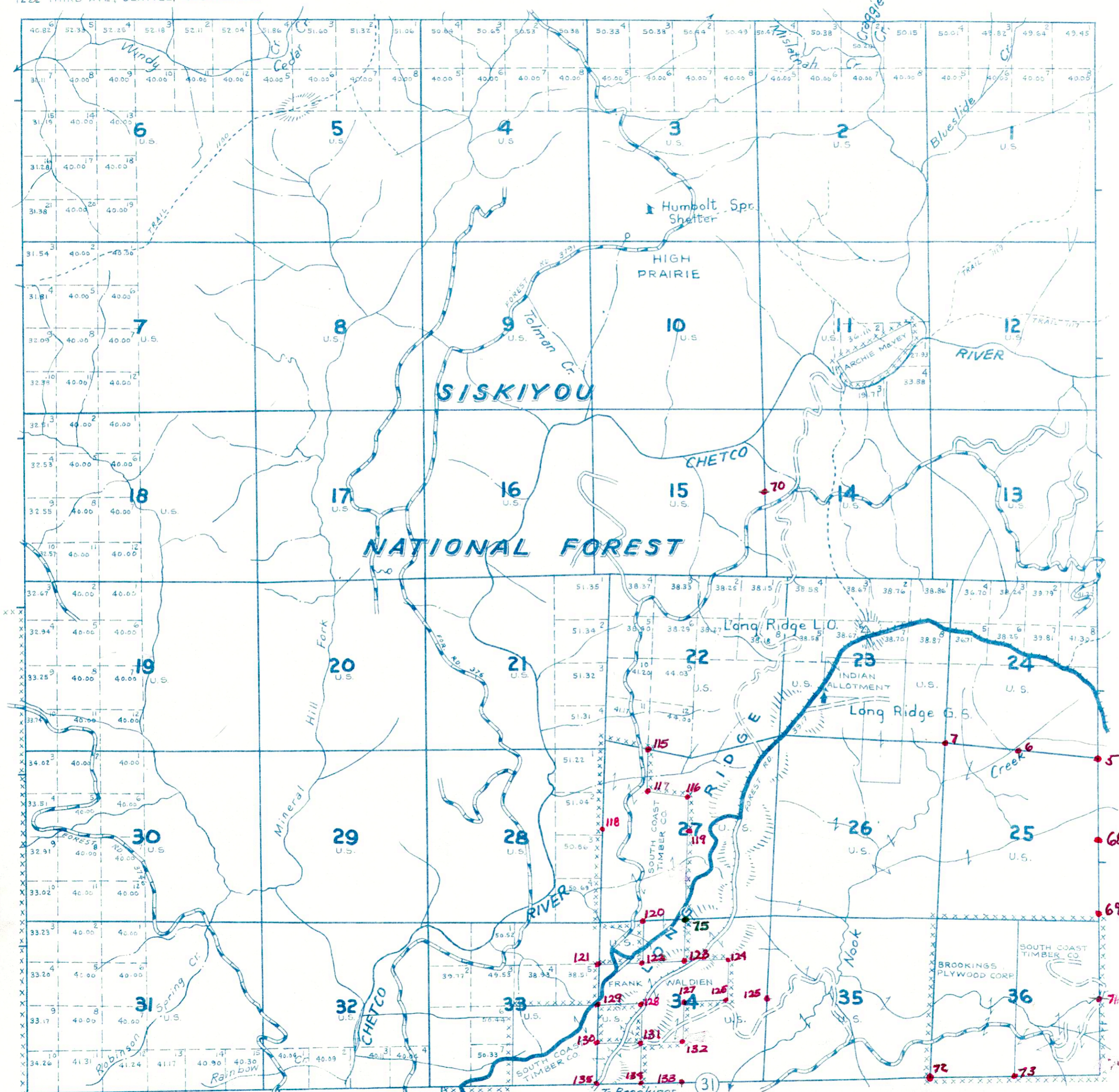
- LEGEND-**
- PAVED ROADS
 - STATE HWY. (Ⓢ) U.S. HWY. (101)
 - IMPROVED DIRT ROADS
 - DIRT ROADS
 - INFERIOR ROAD
 - RAILROADS
 - TRAILS
 - INTERMITTENT CREEKS
 - NAT'L FOREST BDRY. (XXXXX)
 - TRANSMISSION LINES

FOR SALE BY
METSKER MAPS

TOWNSHIP 38 S., RANGE 12 W.W.M. CURRY COUNTY, OREGON

111 SOUTH 10TH ST., TACOMA, WASHINGTON
1222 THIRD AVE., SEATTLE, WASHINGTON

DATED JAN. 1974



Reproduction in whole
or part for personal use or
resale is prohibited by law.

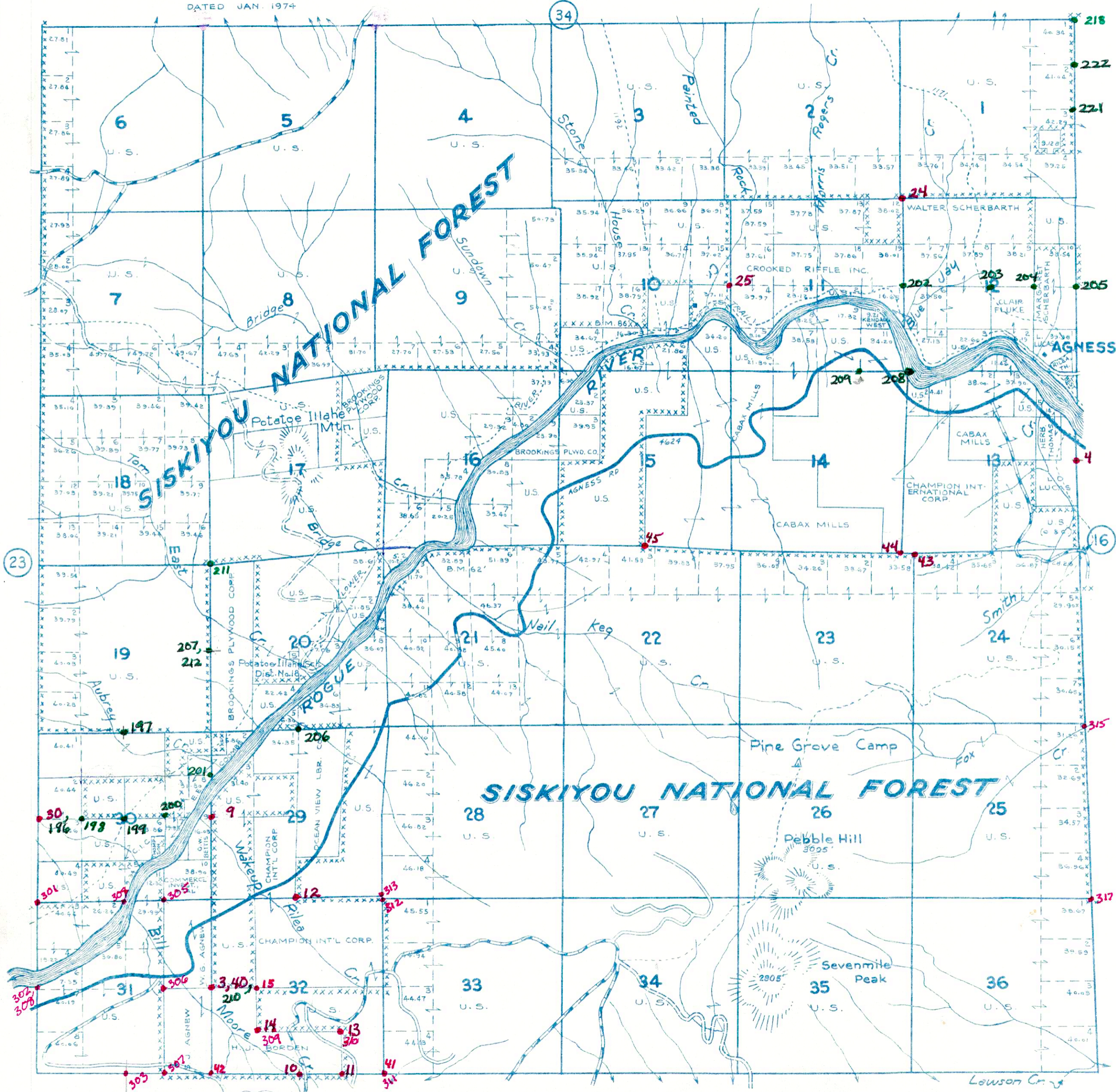
- LEGEND--
- STATE HWY. 38 U.S. HWY. 199
 - PAVED HIGHWAYS
 - IMPROVED DIRT ROADS
 - DIRT ROADS
 - INFERIOR ROADS
 - RAILROADS
 - TRAILS
 - INTERMITTENT CREEKS
 - NAT'L FOREST BDRY. XXXXX
 - ELEC PWR. TRANS LINES
 - IRRIGATION CANALS

FOR SALE BY
METSKER MAPS

111 SO. TENTH AVE., TACOMA, WASHINGTON
1222 THIRD AVE., SEATTLE, WASHINGTON

DATED JAN. 1974

TOWNSHIP 35 S., RANGE 12 W.W. M. CURRY COUNTY, OREGON



Reproduction in whole
or part for personal use or
resale is prohibited by law.

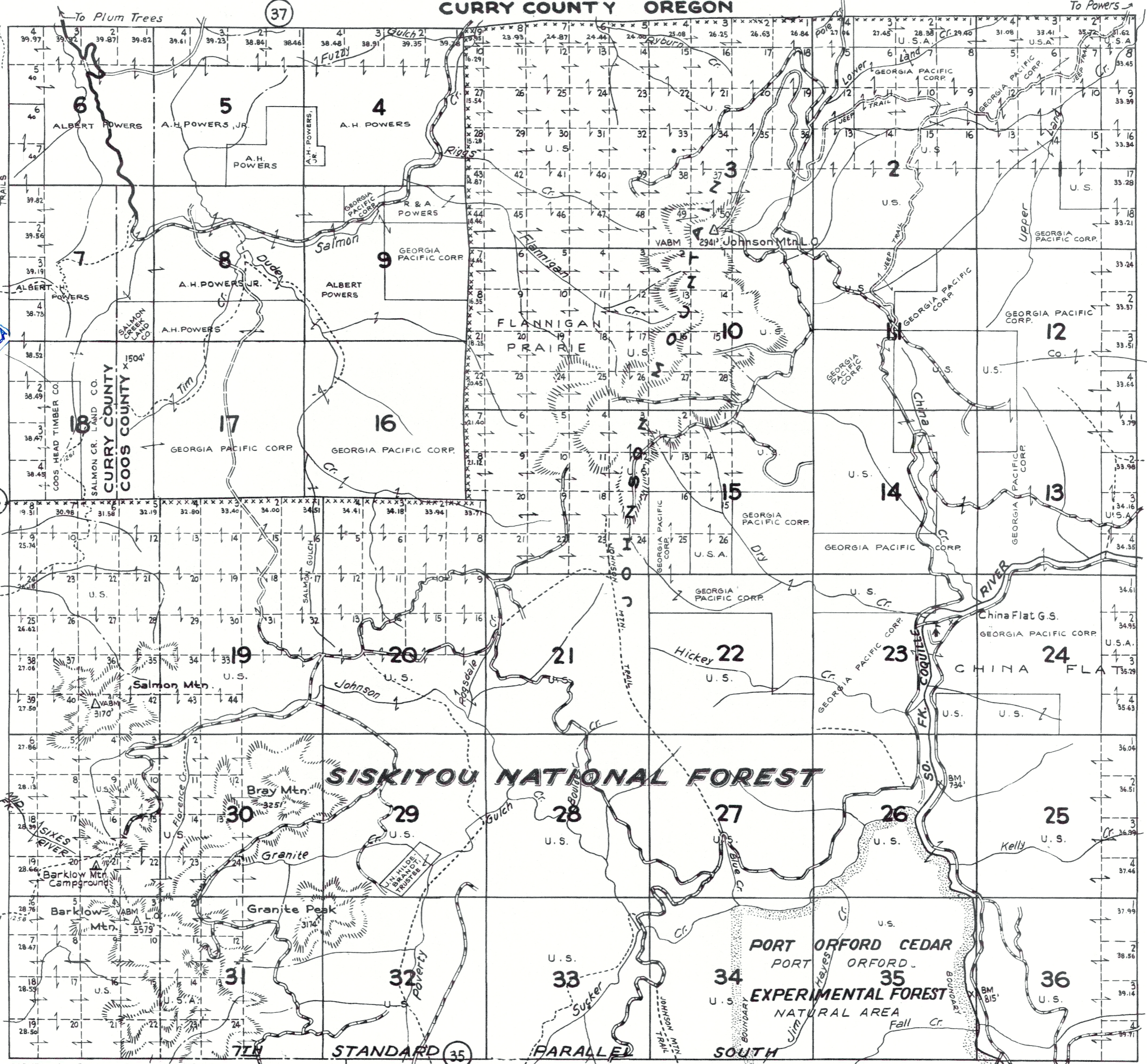
- LEGEND—**
- PAVED ROADS
 - STATE HWYS. (42) U.S. HWYS. (101)
 - IMPROVED DIRT RDS.
 - DIRT ROADS
 - INFERIOR ROADS
 - RAILROADS
 - TRAILS
 - INTERMITTENT CREEKS
 - NAT'L FOREST BDRY. XXXXXX
 - TRANSMISSION LINE

TOWNSHIP 32S., RANGE 12 W.W.M.

CURRY COUNTY OREGON

LEGEND

- STATE HWY. (100)
- PAVED ROADS
- IMPROVED ROADS
- DIRT ROADS
- RAILROADS
- COVER LINES
- INTERMITTENT CREEKS
- TRAILS



SCALE 2 IN. = 1 MILE
FOR SALE BY
METSKER MAPS
111 SO. TENTH ST., TACOMA, WASH.
AVE., SEATTLE, WASH.

Reproduction in whole or part for personal use or resale is prohibited by law.

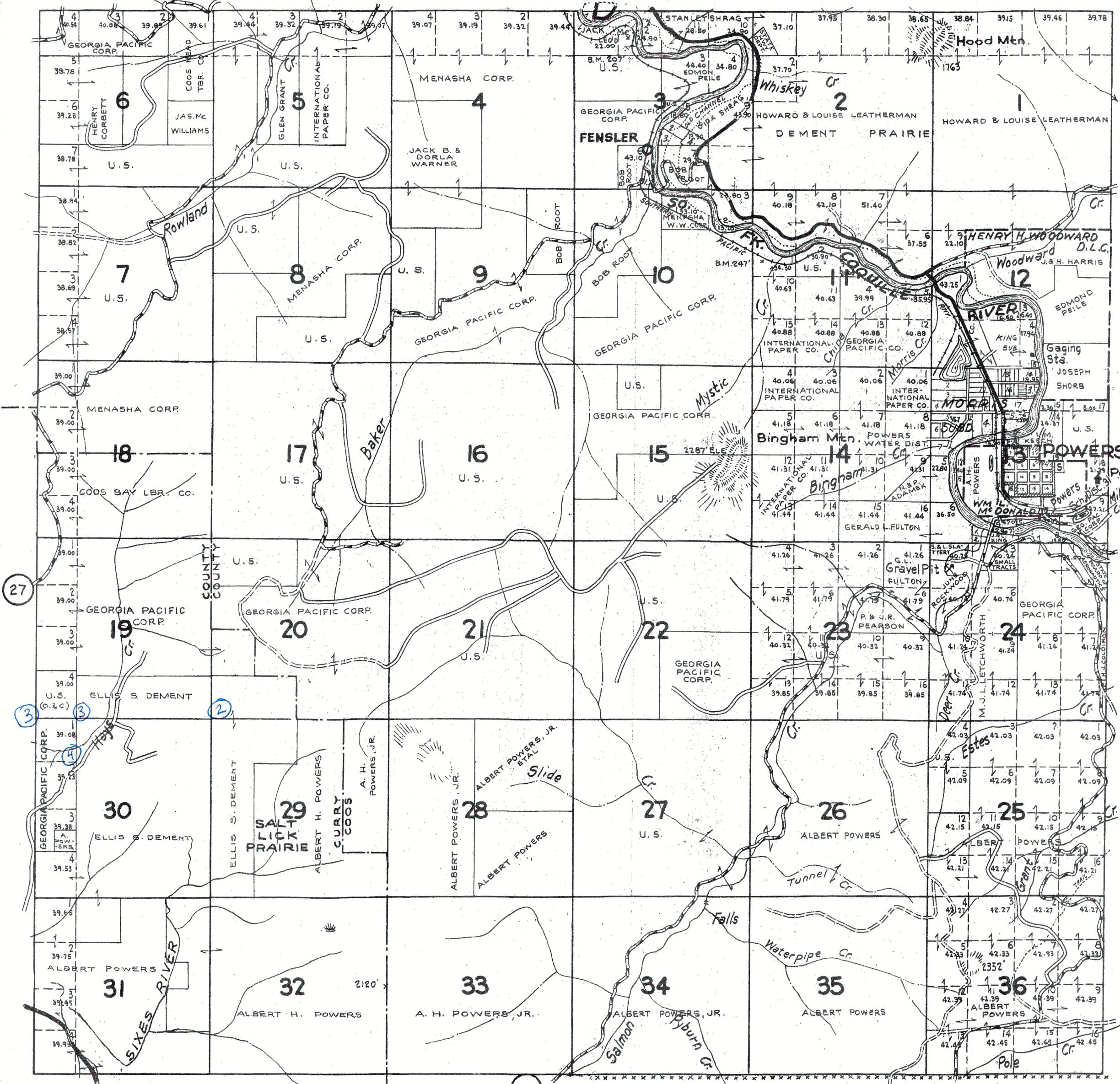
SCALE 2 IN. = 1 MILE

FOR SALE BY
METSKER MAPS

III SO. TENTH ST., TACOMA WASH.
SEATTLE, WASH.

TOWNSHIP 31 S., RANGE 12 W.W.M.
CURRY COUNTY OREGON

↑ To Broadbent



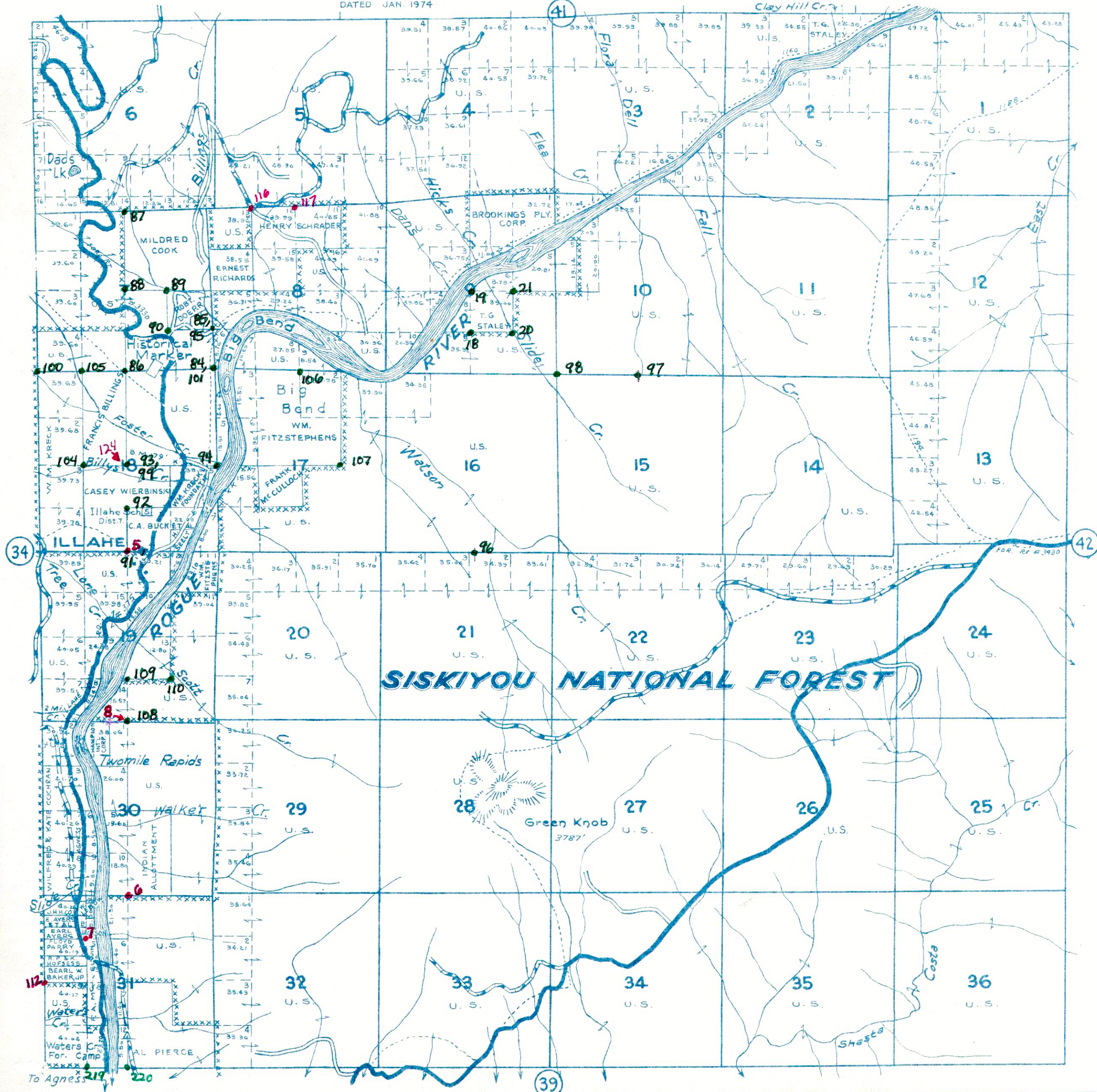
- SMALL TRACTS**
- SEC. 3
1. MENASHA CORP.
 2. H. & M. BLONDELL
 3. H. & GLORIA MORTENSEN
 4. RAY & FLORENCE STURMAN
- SEC. 13
1. IVAN & W. I. FRY
 2. L. E. & FRANKIE MOORE
 3. LONEY SUBD.
 4. LEATHERWOOD SUBD.
 5. DARLINS SUBD.

Reproduction in whole
or part for personal use or
resale is prohibited by law.

- LEGEND-**
- STATE HWY. (2) U.S. HWY. (10)
 - PAVED ROADS
 - IMPROVED ROADS
 - DIRT ROADS
 - INFERIOR ROADS
 - RAILROADS
 - POWER LINES
 - TRAILS
 - INTERMITTENT CREEKS

TOWNSHIP 34 S., RANGE 11 W. W. M.
CURRY COUNTY, OREGON

SCALE 2 IN. = 1 MILE
 DATED JAN. 1974



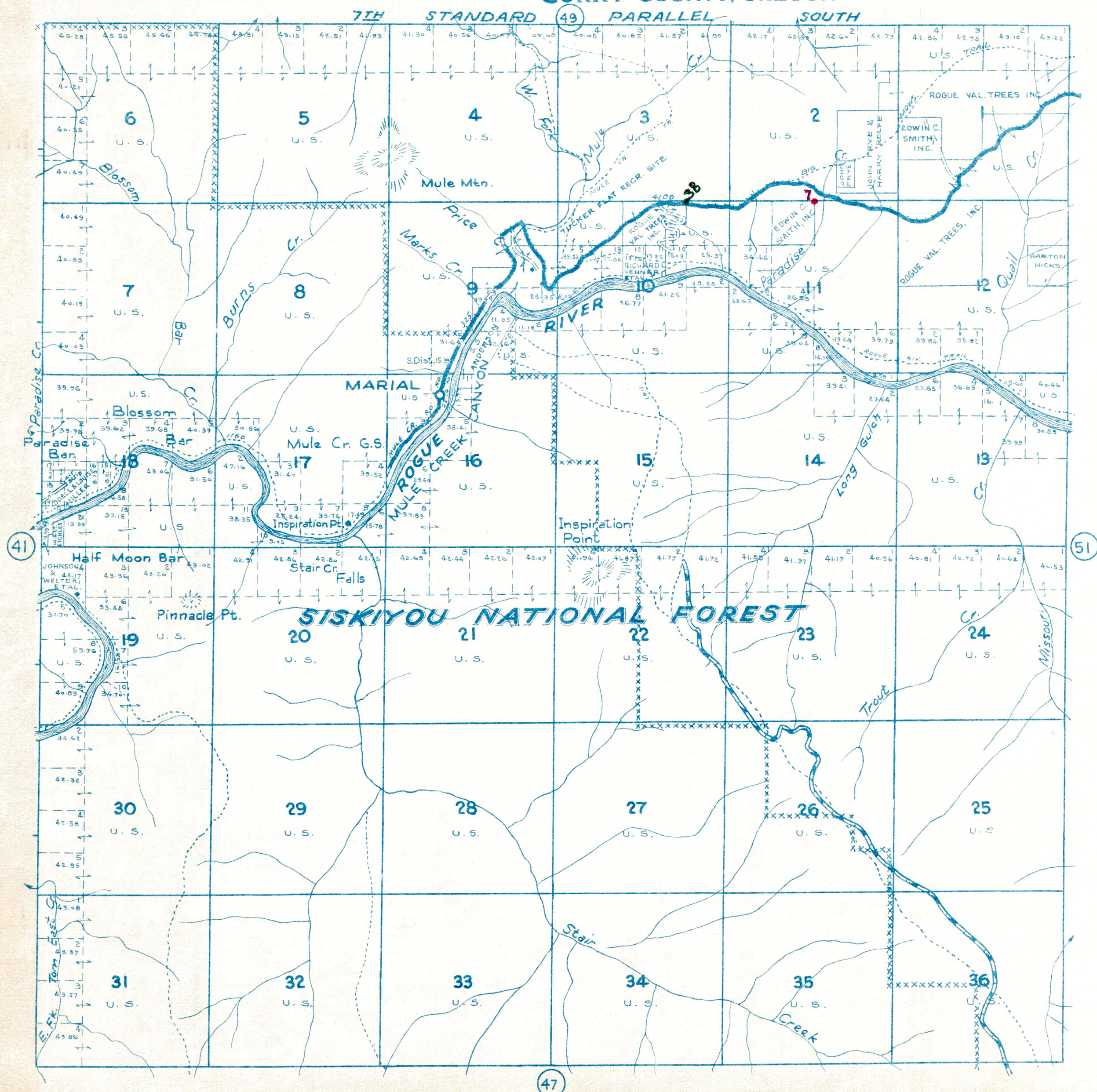
SMALL TRACTS
 - B & C RUTLEDGE

Reproduction in whole
 or part for personal use or
 resale is prohibited by law.

- LEGEND-**
- PAVED ROADS
 - STATE HWY. (42) U.S. HWY. (101)
 - IMPROVED DIRT ROADS
 - DIRT ROADS
 - INFERIOR ROADS
 - RAILROADS
 - TRAILS
 - INTERMITTENT CREEKS
 - NAT'L FOREST BDRS. XXXXXX
 - TRANSMISSION LINE

TOWNSHIP 33 S., RANGE 10 W.W. M.
CURRY COUNTY, OREGON

CURRY DATED JAN. 1974



Reproduction in whole or part for personal use or resale is prohibited by law.

- LEGEND—**
- PAVED ROADS
 - STATE HWY. (42) U.S. HWY. (10)
 - IMPROVED DIRT ROADS
 - DIRT ROADS
 - INFERIOR ROADS
 - RAILROADS
 - TRAILS
 - INTERMITTENT CREEKS
 - NAT'L FOREST BDYRS XXXXXX
 - TRANSMISSION LINES -o-o-